

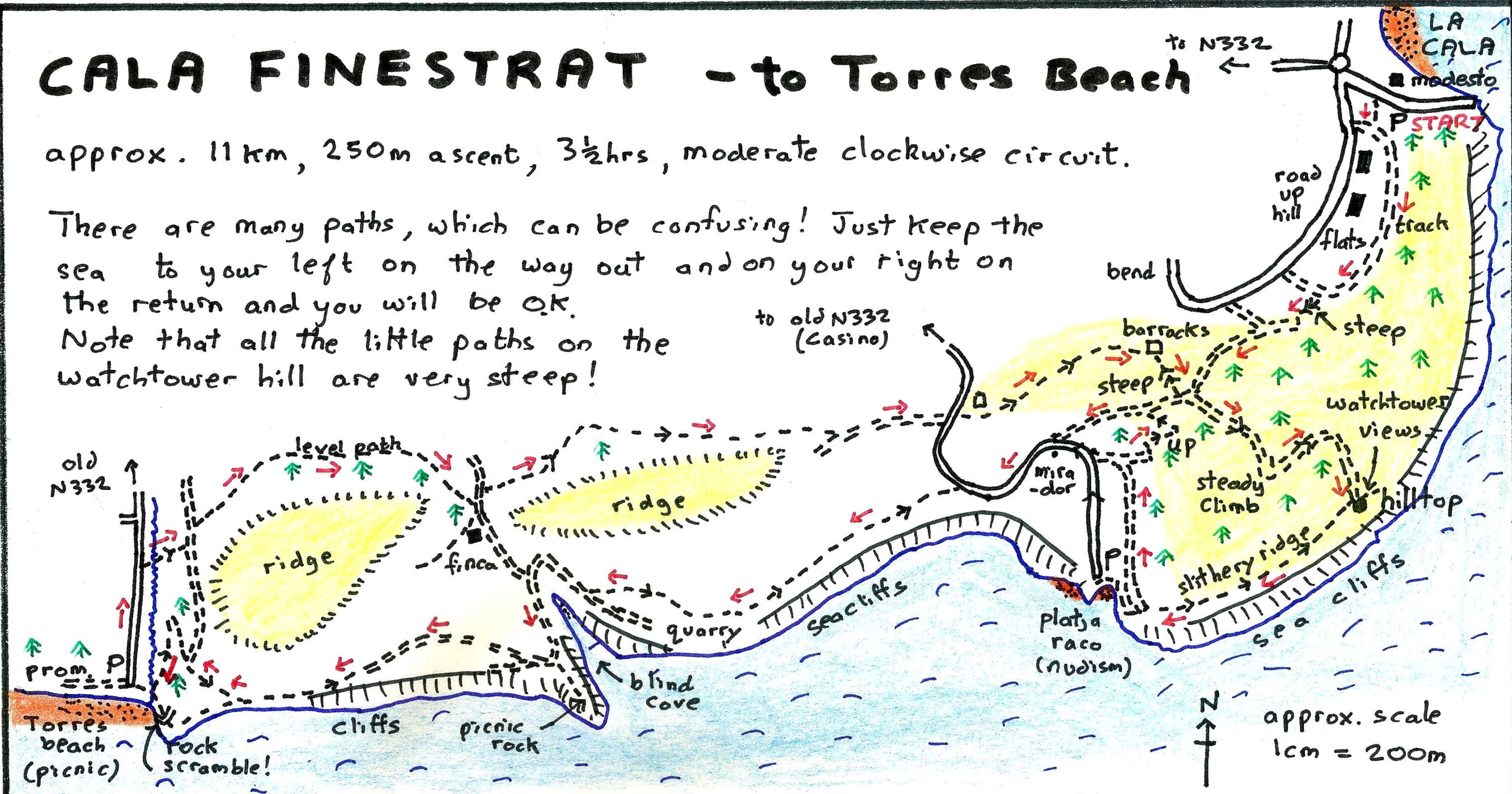
V7 M M

# CALA FINESTRAT - to Torres Beach

approx. 11 km, 250m ascent, 3½ hrs, moderate clockwise circuit.

There are many paths, which can be confusing! Just keep the sea to your left on the way out and on your right on the return and you will be O.K.

Note that all the little paths on the watchtower hill are very steep!




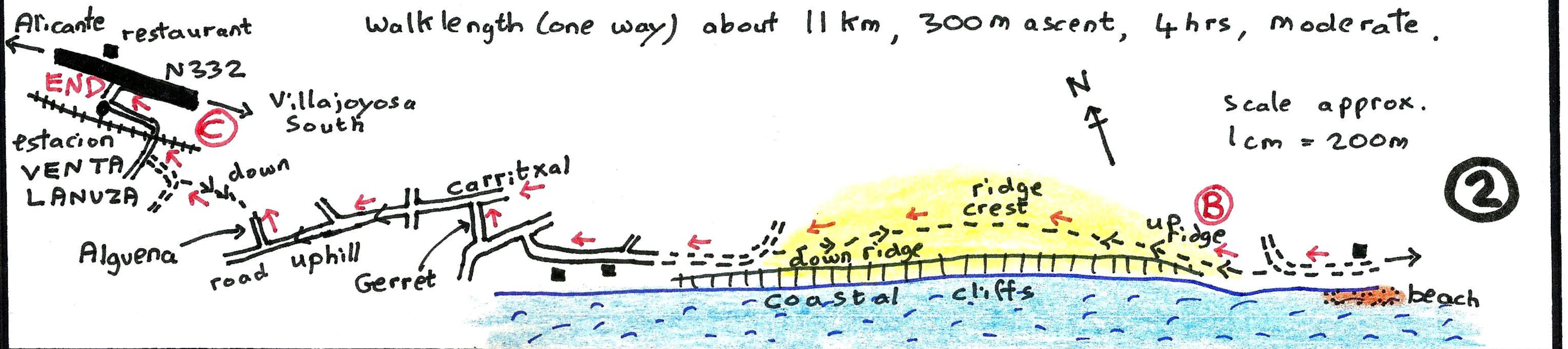
A lovely coastal walk packed with interest. An easy, well graded track leads up to the fantastic viewpoint of the watchtower on a wooded hilltop. Then down to the nudist beach and up a zigzag stone trail, walk along clifftop paths to Torres beach for a picnic lunch, returning inland.

Parsons. (2015)

# CALA DEL XARCO TO VENTA LANUZA

This is part of a linear coastwalk, returning by train from Venta Lanuza station to Paradis station at Villajoyosa South. (See the separate map for the route to V3 Cala del Xarco.) Trains back are every 30min, at 23min & 53min past the hour.

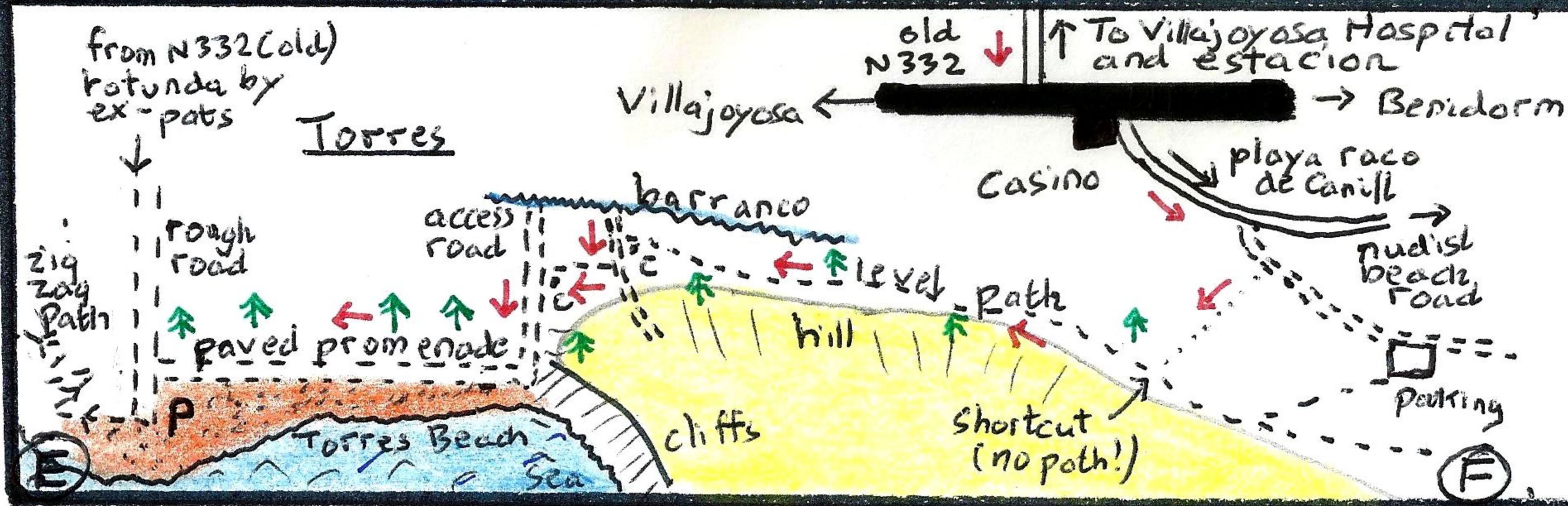
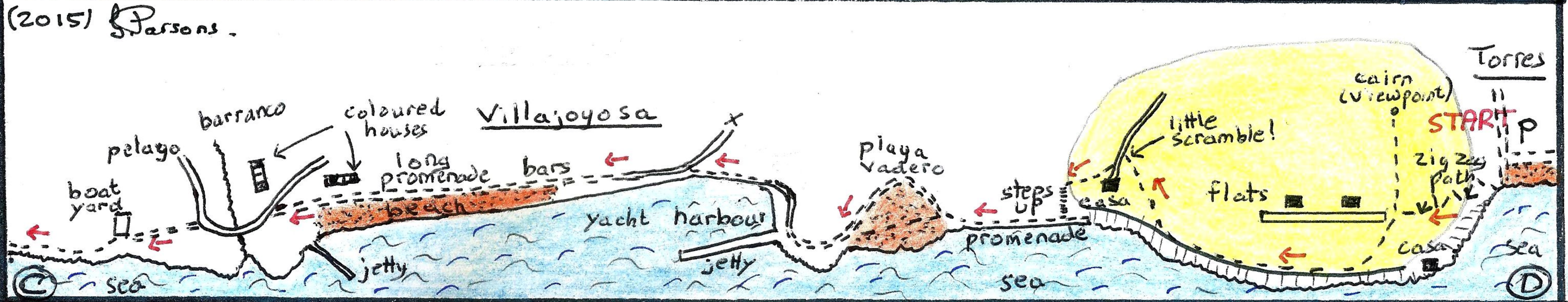
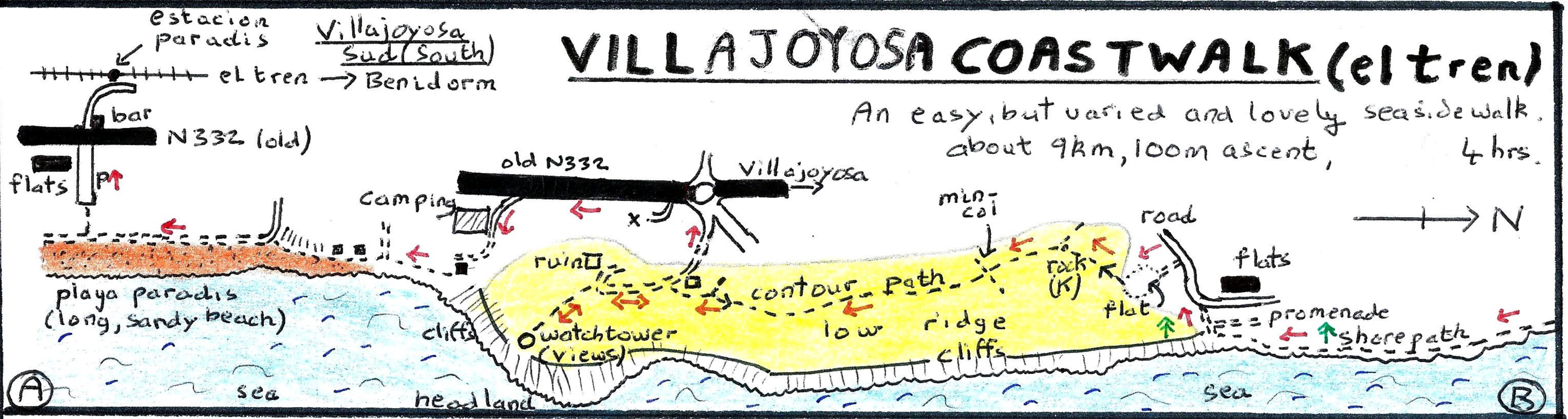
Walk length (one way) about 11 km, 300m ascent, 4 hrs, moderate.



(2015) G. Parsons.

# VILLAJOYOSA COASTWALK (el tren)

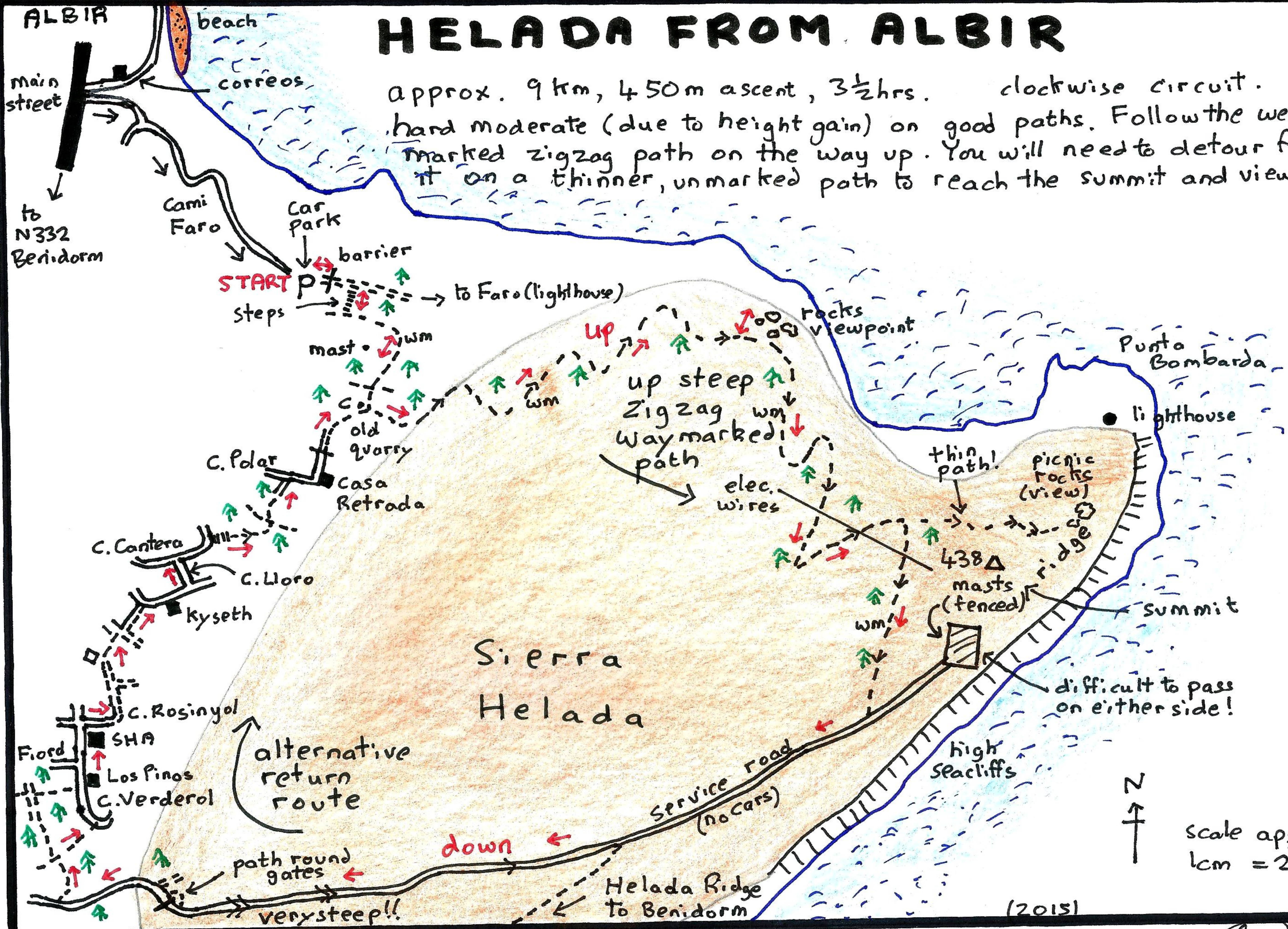
An easy, but varied and lovely seaside walk, about 9km, 100m ascent, 4 hrs.



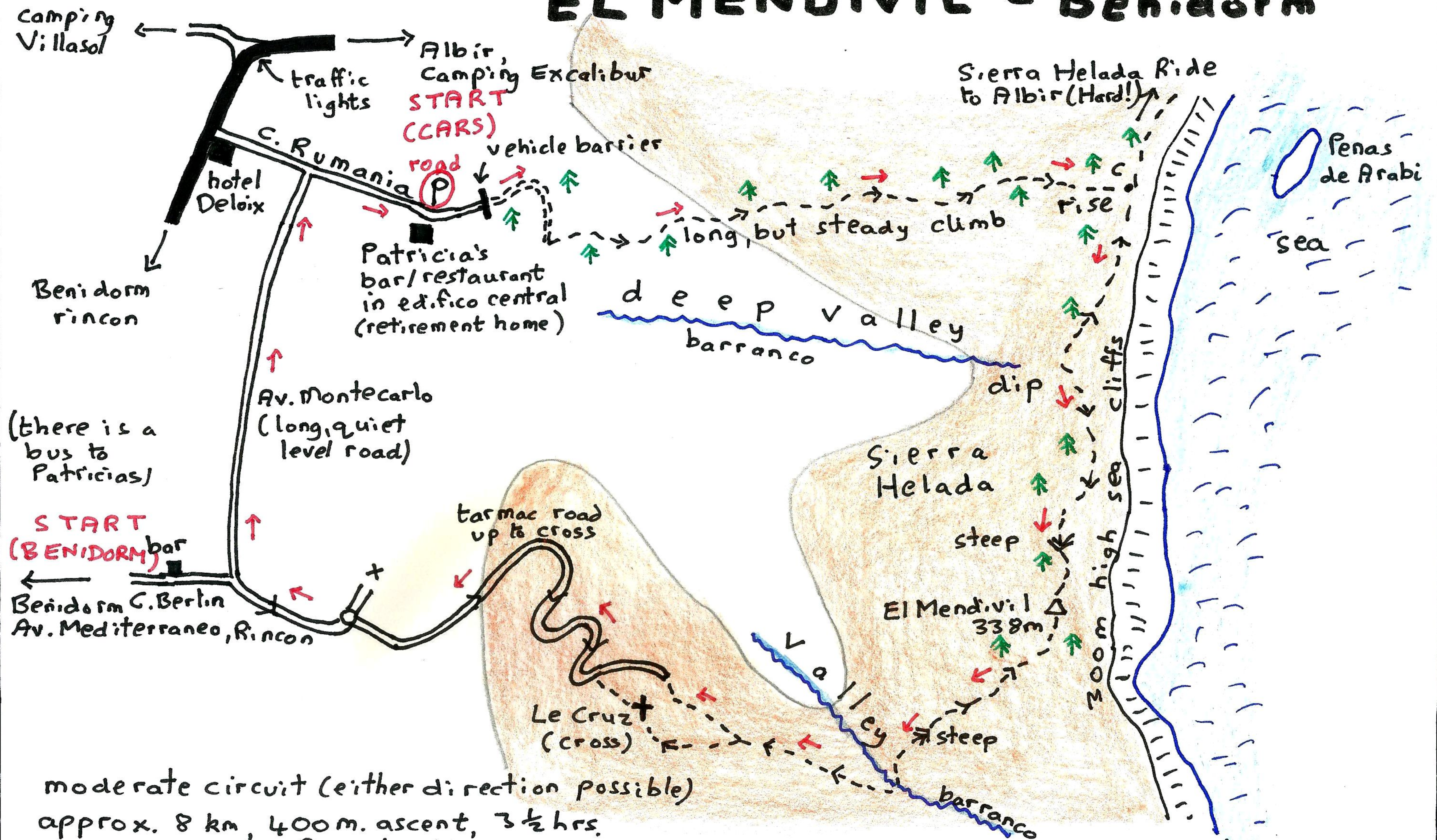
Park either at Paradis or Torres if using a car. (The hospital area is busy and parking difficult.) The station is up the road to left of hospital entrance. Trains every 1/2 hr, at 1/4 to and 1/4 past the hour. Go to 4th stop (10 mins), pay on train.

# HELADA FROM ALBIR

approx. 9 km, 450m ascent, 3 1/2 hrs. clockwise circuit.  
hard moderate (due to height gain) on good paths. Follow the well marked zigzag path on the way up. You will need to detour from it on a thinner, unmarked path to reach the summit and viewpoint.



# EL MENDIVIL - Benidorm



moderate circuit (either direction possible)  
 approx. 8 km, 400m. ascent, 3 1/2 hrs.  
 excellent views of spectacular sea cliffs.

Parsons (2015)