

# T6 ΛΛΛΛ

## BOLULLA CASTLE CIRCUIT

Note that the climb to the castle is on a steep slithery path! Optional! Add an hour and take care descending.

to parking at km on road from Tarbena to Castells CV-752 (warning! cars broken in to here!)

les arcs (natural arches)

approx.  
9 Km  
350 m. ascent  
3 1/2 hrs.

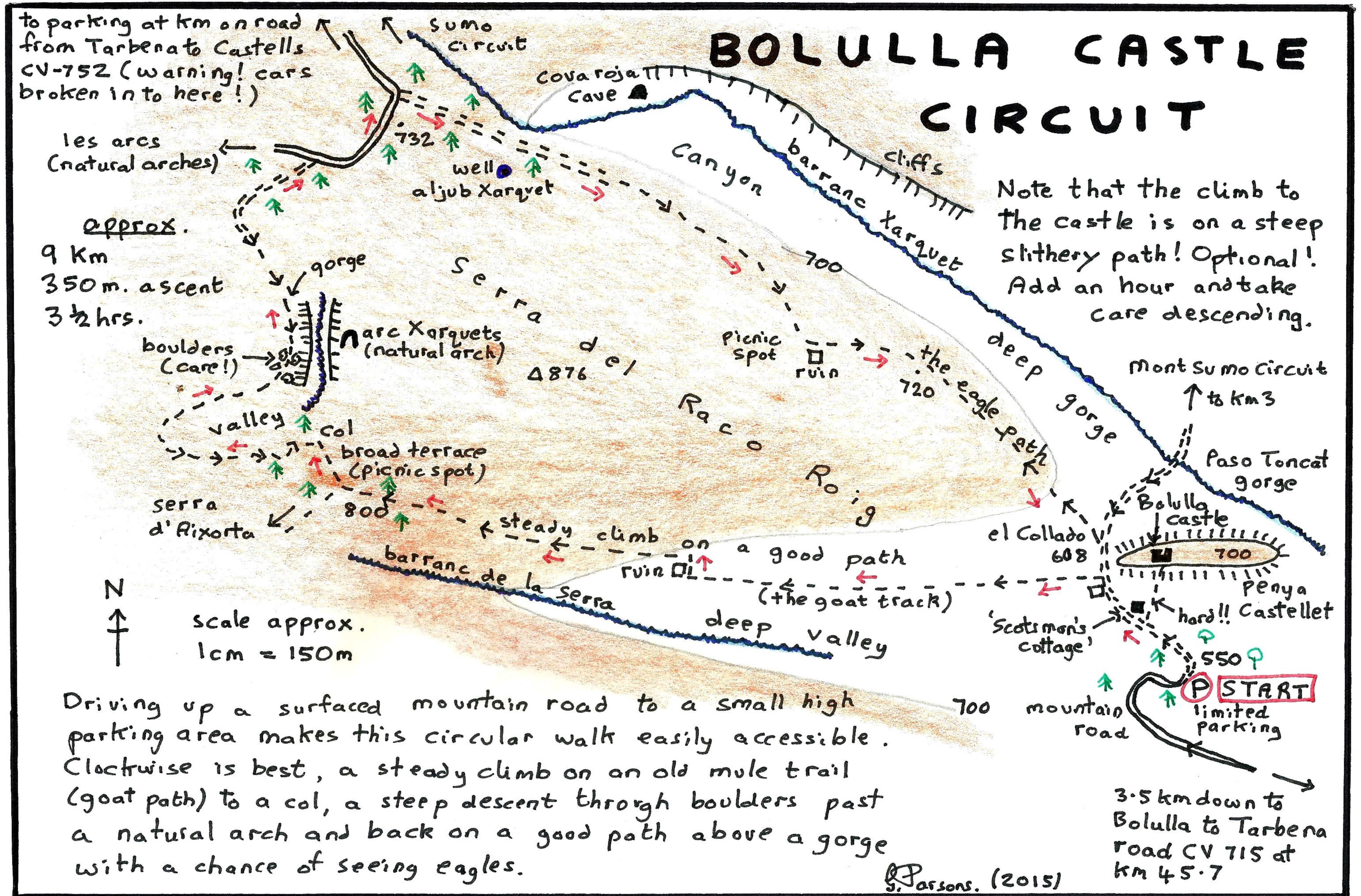


scale approx.  
1cm = 150m

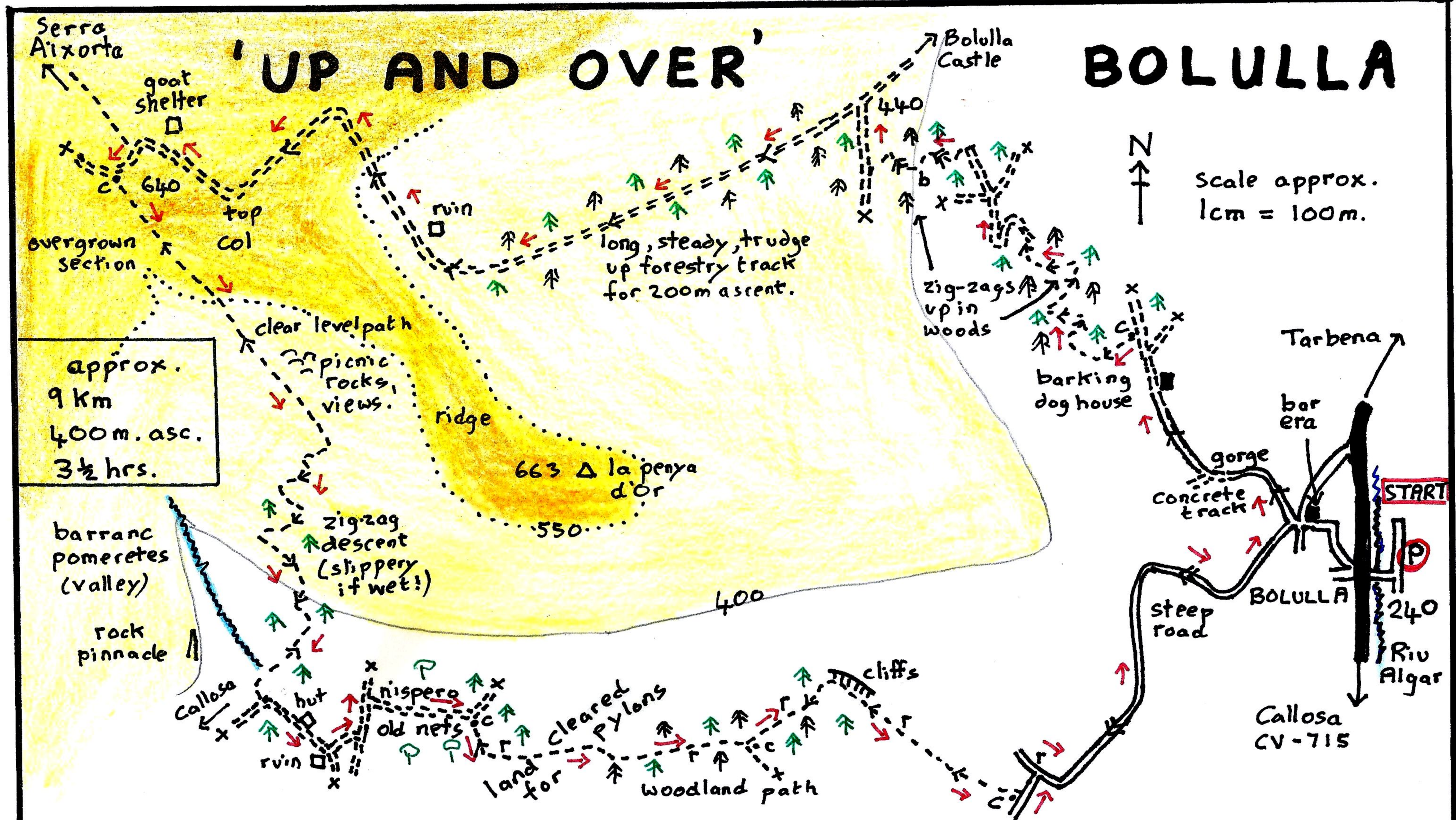
Driving up a surfaced mountain road to a small high parking area makes this circular walk easily accessible. Clockwise is best, a steady climb on an old mule trail (goat path) to a col, a steep descent through boulders past a natural arch and back on a good path above a gorge with a chance of seeing eagles.

S. Parsons. (2015)

3.5 km down to Bolulla to Tarbena road CV 715 at km 45.7



T7 ΛΛΛΛ



# BOLULLA

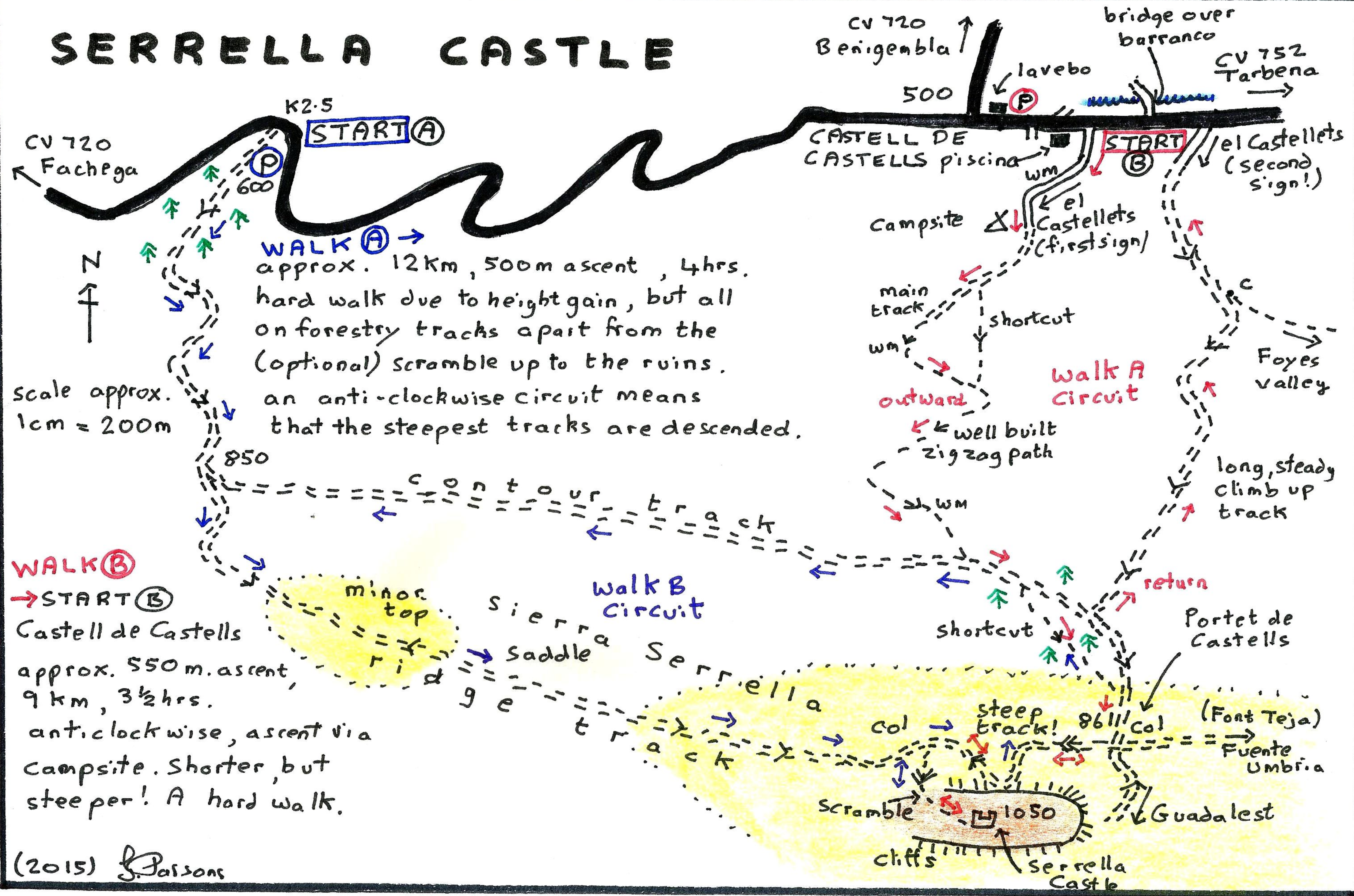
N  
↑  
Scale approx.  
1cm = 100m.

approx.  
9 km  
400m. asc.  
3 1/2 hrs.

A circuit, best done anticlockwise to avoid walking up a steep road. Mostly on good tracks and paths, but routefinding requires care. No mountain climbed, but tiring due to height gain.

arsons. (2015)

# SERRELLA CASTLE

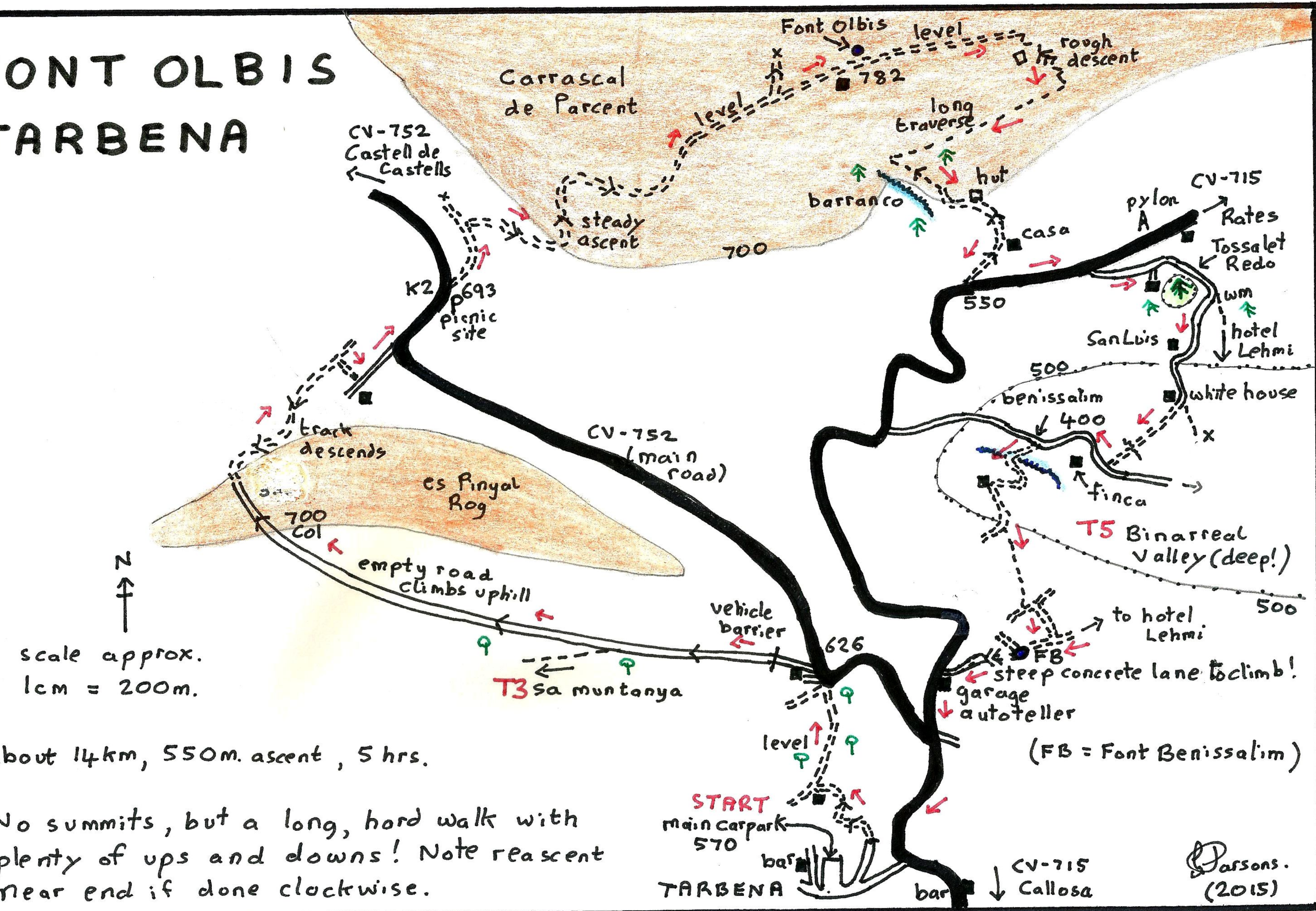


**WALK (A)** →  
 approx. 12km, 500m ascent, 4hrs.  
 hard walk due to height gain, but all  
 on forestry tracks apart from the  
 (optional) scramble up to the ruins.  
 an anti-clockwise circuit means  
 that the steepest tracks are descended.

**WALK (B)** →  
**START (B)**  
 Castell de Castells  
 approx. 550m ascent,  
 9km, 3½hrs.  
 anticlockwise, ascent via  
 campsite. Shorter, but  
 steeper! A hard walk.

(2015) J. Parsons

# FONT OLBIS TARBENA



scale approx.  
1cm = 200m.

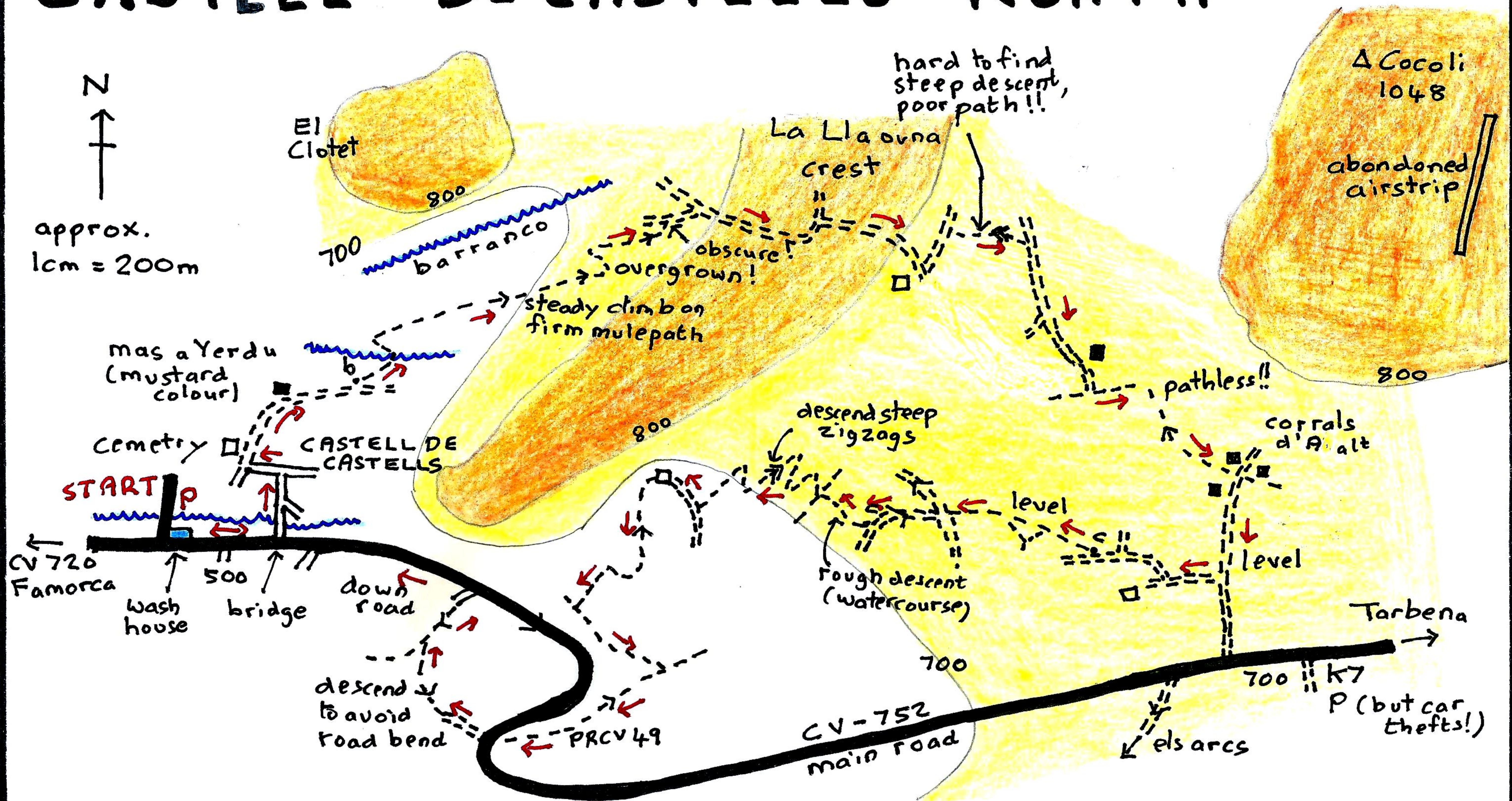
about 14km, 550m. ascent, 5 hrs.

No summits, but a long, hard walk with plenty of ups and downs! Note reascent near end if done clockwise.

(FB = Font Benissalim)

Parsons.  
(2015)

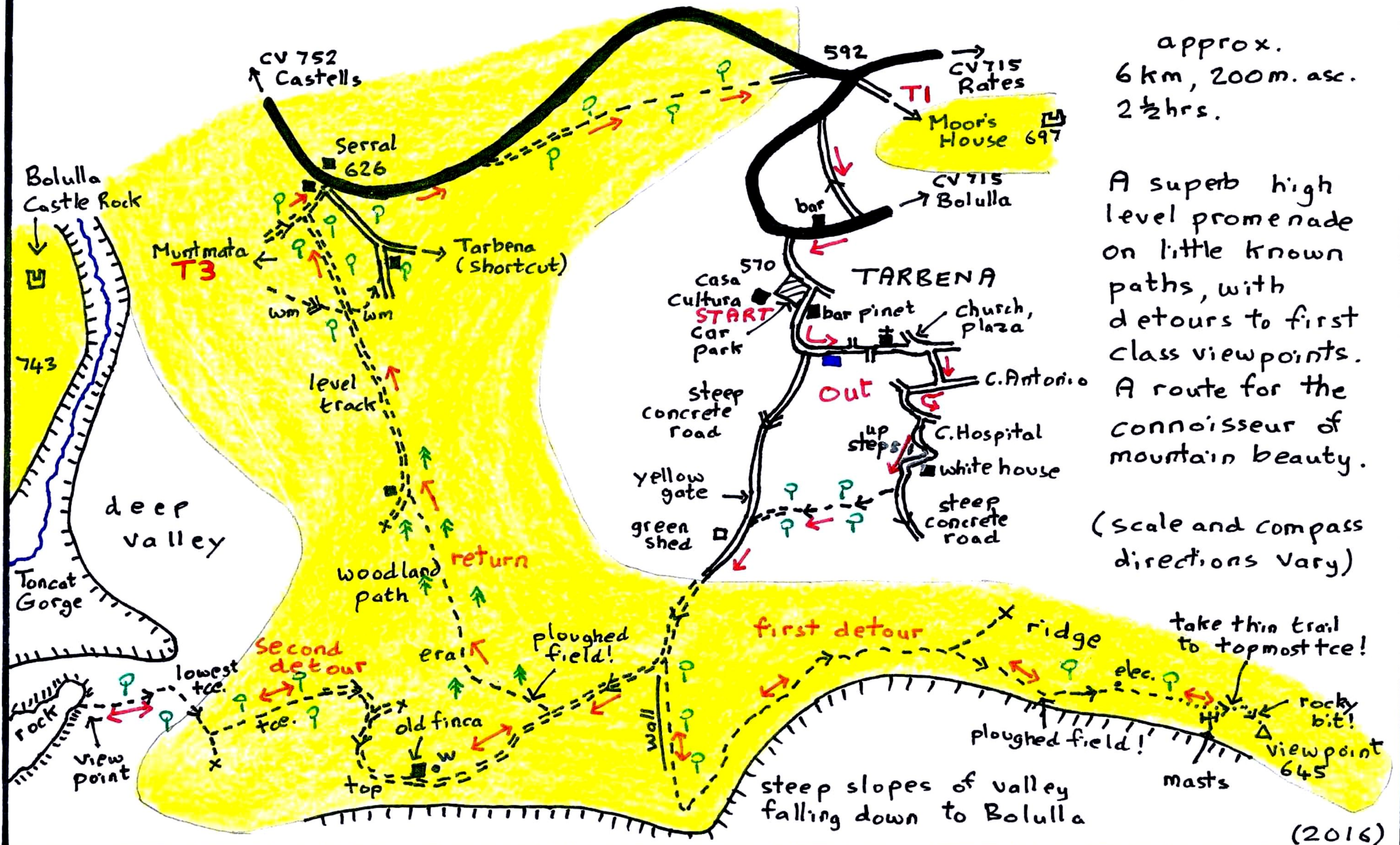
# CASTELL DE CASTELLS NORTH



approx. 11 km, 400 m. asc, 4 hrs. Hard Moderate Circuit.  
 Warning! Some paths are ill defined and junctions easily missed!  
 Careful route finding is essential.

(2015)

# EXPLORER'S CHOICE - Tarbena



approx.  
6 km, 200m. asc.  
2 1/2 hrs.

A superb high level promenade on little known paths, with detours to first class viewpoints. A route for the connoisseur of mountain beauty.

(Scale and compass directions vary)

(2016)