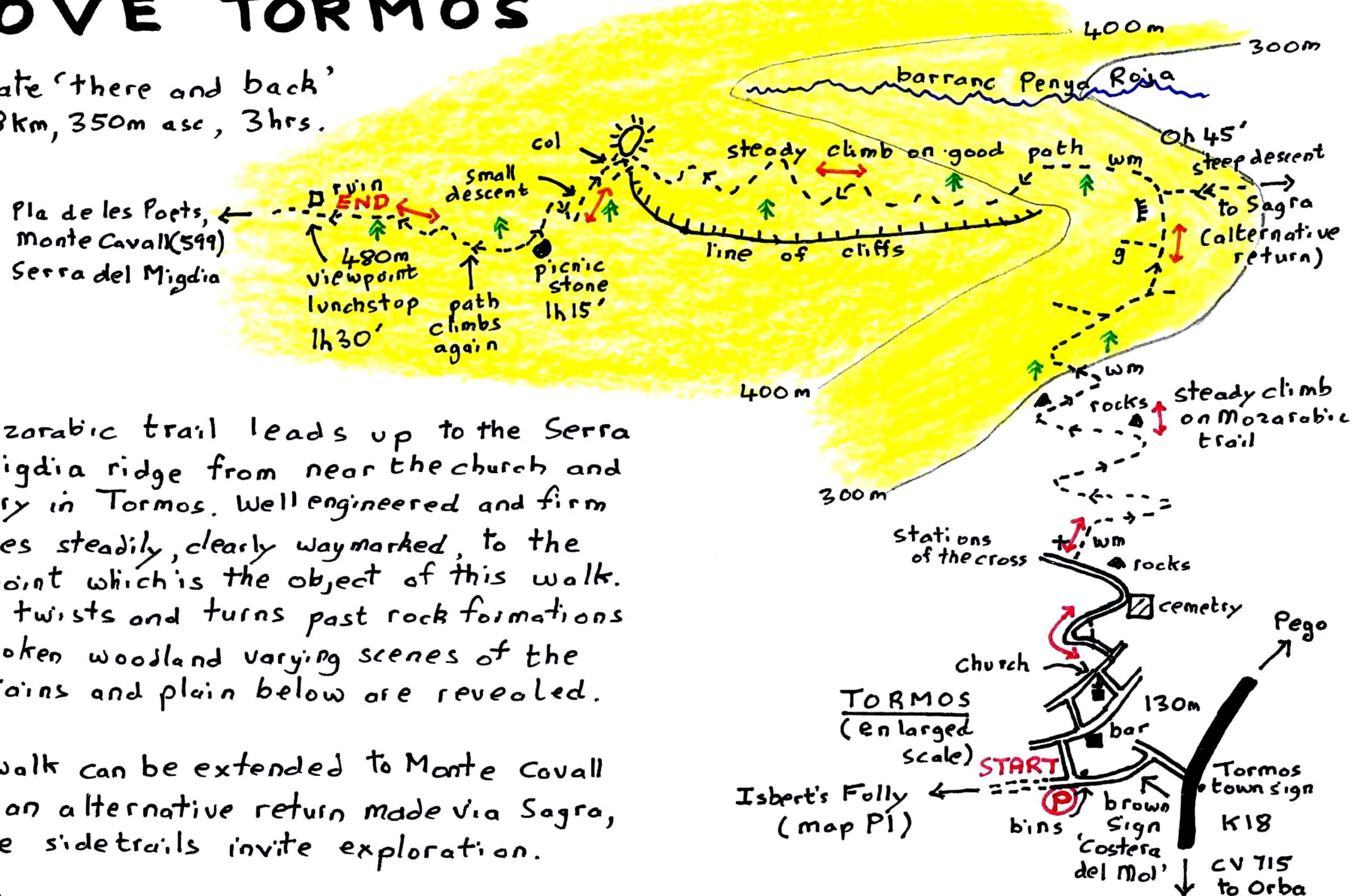


ABOVE TORMOS

moderate 'there and back'
about 8km, 350m asc, 3hrs.

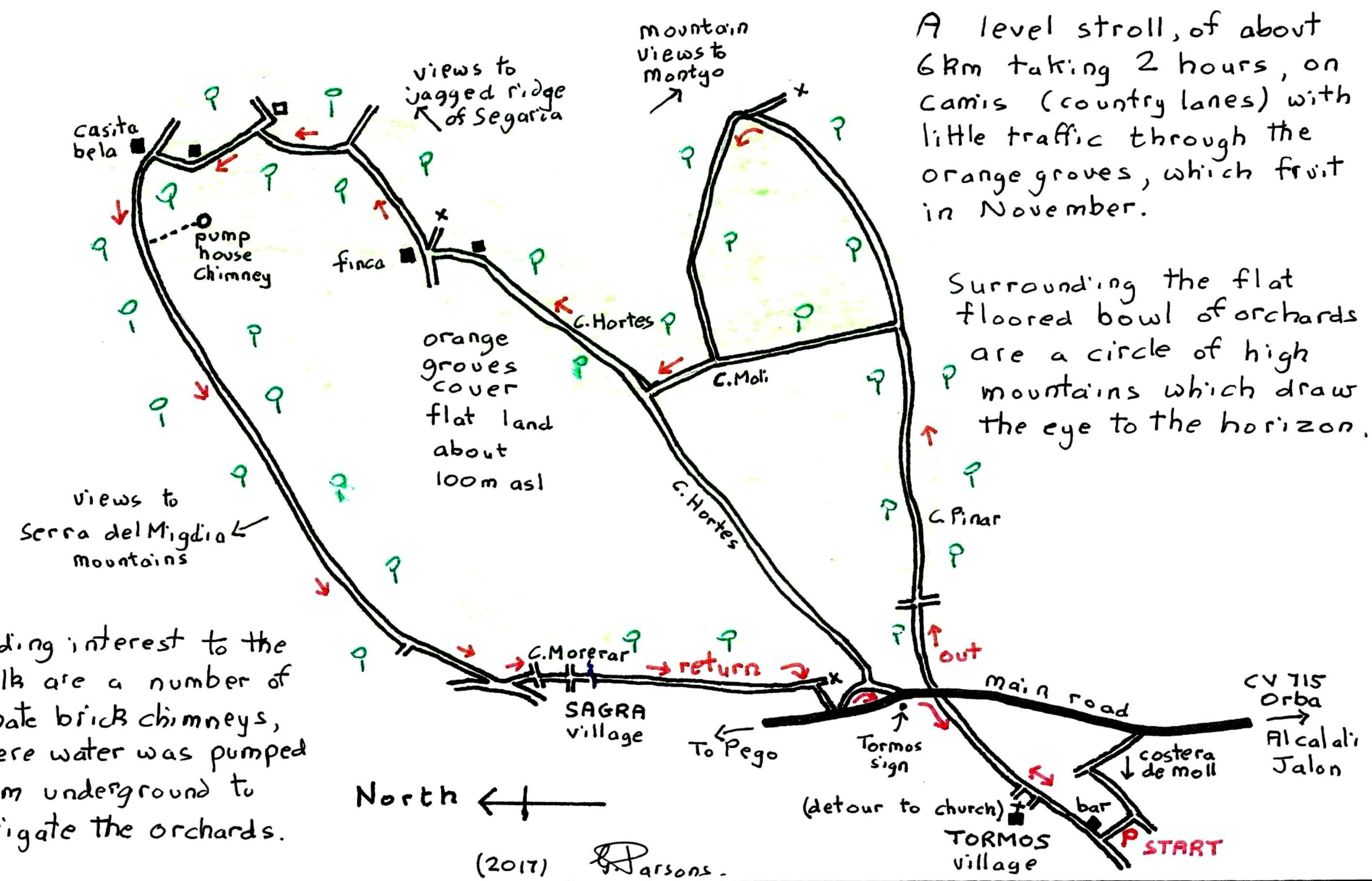


A mozarabic trail leads up to the Serra del Migdia ridge from near the church and cemetery in Tormos. Well engineered and firm it rises steadily, clearly waymarked, to the viewpoint which is the object of this walk. As it twists and turns past rock formations in broken woodland varying scenes of the mountains and plain below are revealed.

The walk can be extended to Monte Covall and an alternative return made via Sagra, while sidetrails invite exploration.

J. Parsons (2016)

ORANGE WALK, TORMOS



A level stroll, of about 6km taking 2 hours, on Camis (country lanes) with little traffic through the orange groves, which fruit in November.

Surrounding the flat floored bowl of orchards are a circle of high mountains which draw the eye to the horizon.

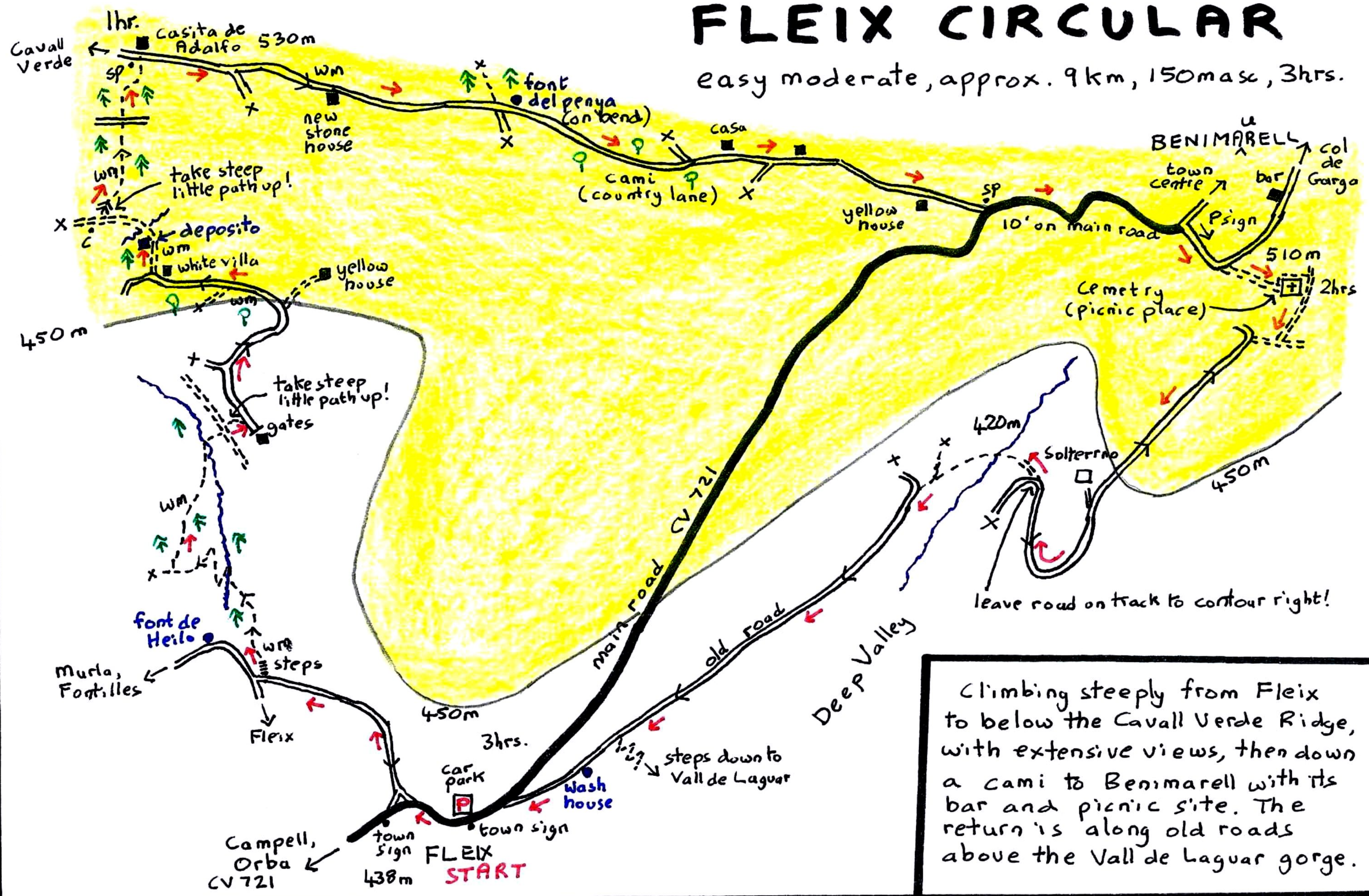
Adding interest to the walk are a number of ornate brick chimneys, where water was pumped from underground to irrigate the orchards.

(2017) Parsons.

P20 ^^

FLEIX CIRCULAR

easy moderate, approx. 9km, 150m asc, 3hrs.



Climbing steeply from Fleix to below the Cavall Verde Ridge, with extensive views, then down a cami to Benimarell with its bar and picnic site. The return is along old roads above the Vall de Laguar gorge.