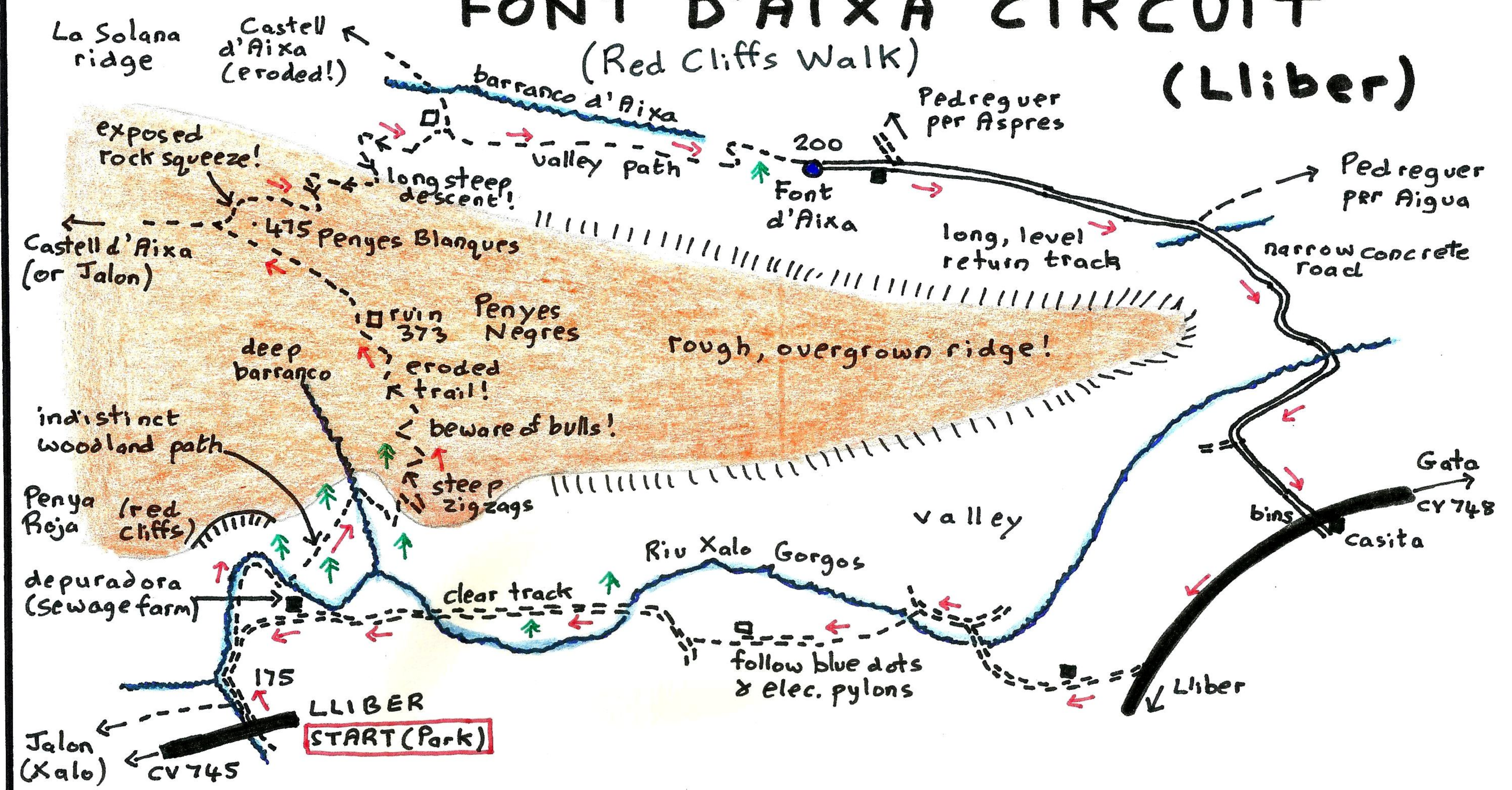


FONT D'AIXA CIRCUIT (Red Cliffs Walk) (Lliber)



approx. scale
1cm = 200m
(2015) G. Parsons

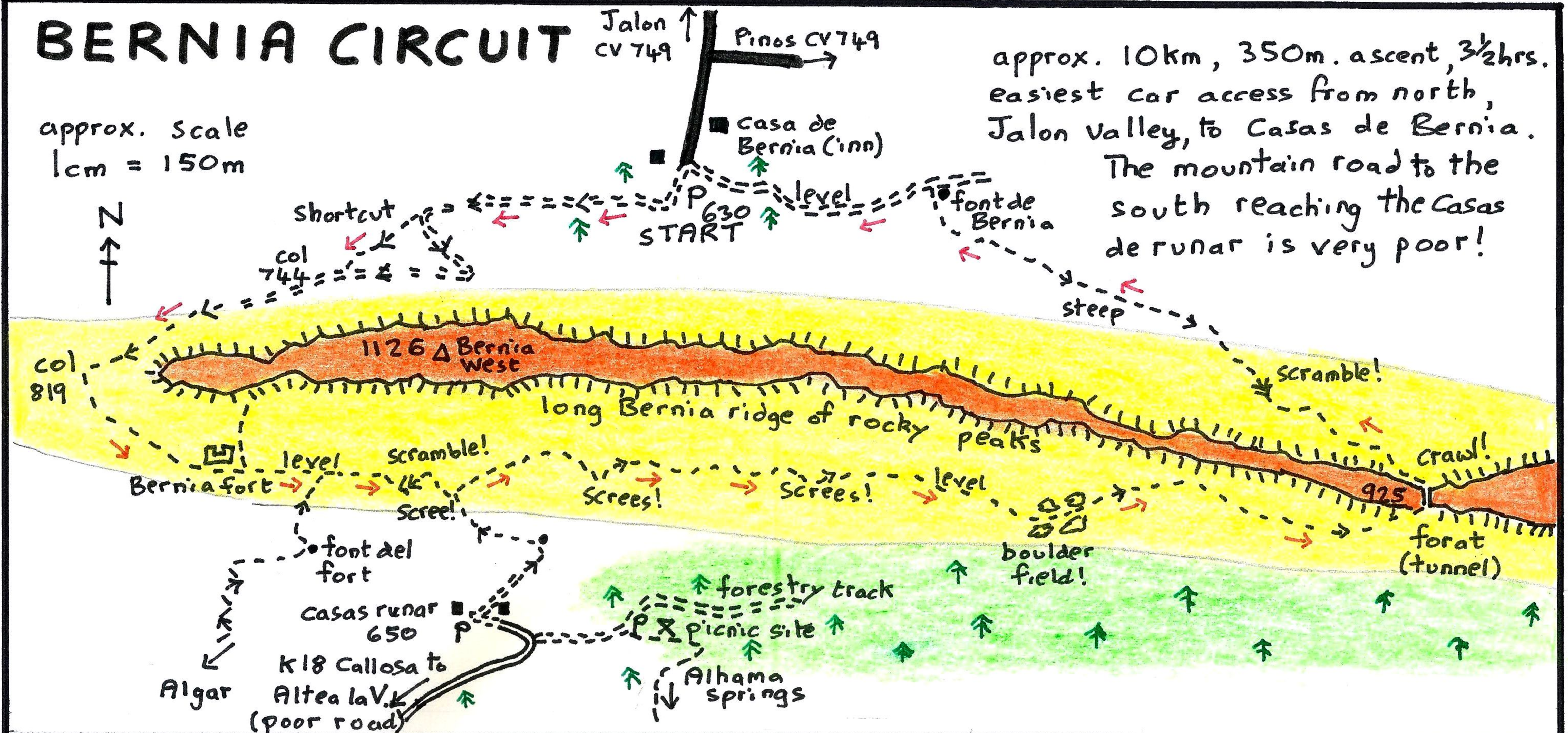


A long, but popular walk of about 12km, 350m ascent, 4hrs. Usually done clockwise giving good views of the Red cliffs. Note there are problems: an indistinct woodland path, bulls, an eroded trail, rock squeeze and long descent!

BERNIA CIRCUIT

approx. scale
1cm = 150m

approx. 10km, 350m. ascent, 3½hrs.
easiest car access from north,
Jalon valley, to Casas de Bernia.
The mountain road to the
south reaching the Casas
de runar is very poor!

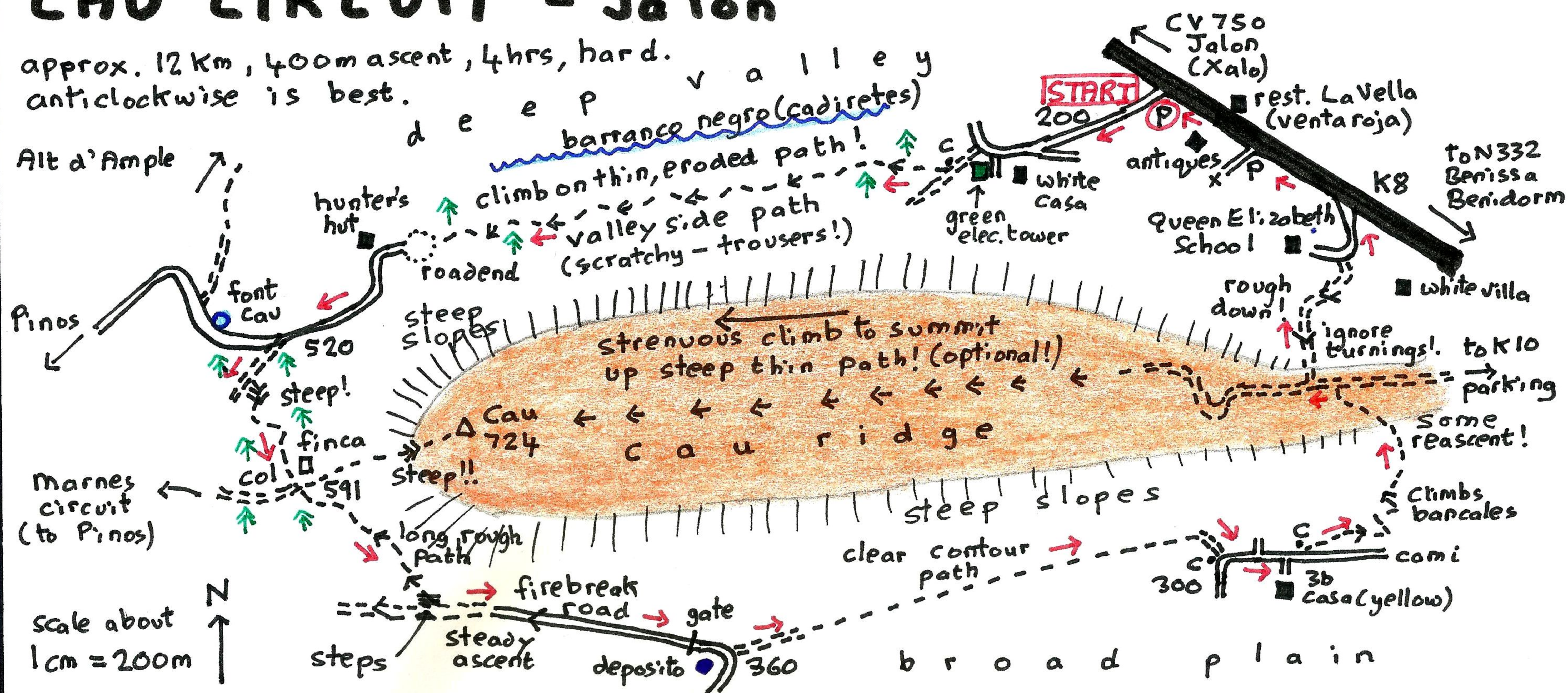


This is a classic route, one of the best in the area. It affords superb changing views as it encircles a rocky ridge, nicknamed 'the Couillin of the Costas'. Most of the paths are good, but there are some small, easy scrambles and scree to be crossed. Clear waymarks help with route-finding. An exciting highlight is a short crawl through a natural tunnel passing under the cliffs from one side of the ridge to the other. (The forat)

Parsons (2015)

CAU CIRCUIT - Jalon

approx. 12 Km, 400m ascent, 4 hrs, hard.
anticlockwise is best.



From Benidorm on the N332 turn on the CV 750 for Jalon (Xalo). Park in the layby on the L. after the restaurant Vella. Note this is the 2nd layby after passing the Q.E. School and has bins! The barranco path is worn and scratchy, the return route is much better. If you are fit you can instead climb the ridge, with its false summits, to the top and return by either route shown above.

Parsons (2015)

RED CLIFFS (Jalon)

Fit walkers can take in this summit, no castell but fine views. Add 100m ascent and an hour.

approx. 10km, 350m ascent, 3¼ hrs.
(deep valley)

The red cliffs are impressive, but the uphill after is tedious. This is a variation on the well known route, which starts at Lliber and returns via Font d'Aixa on a long valley track.

