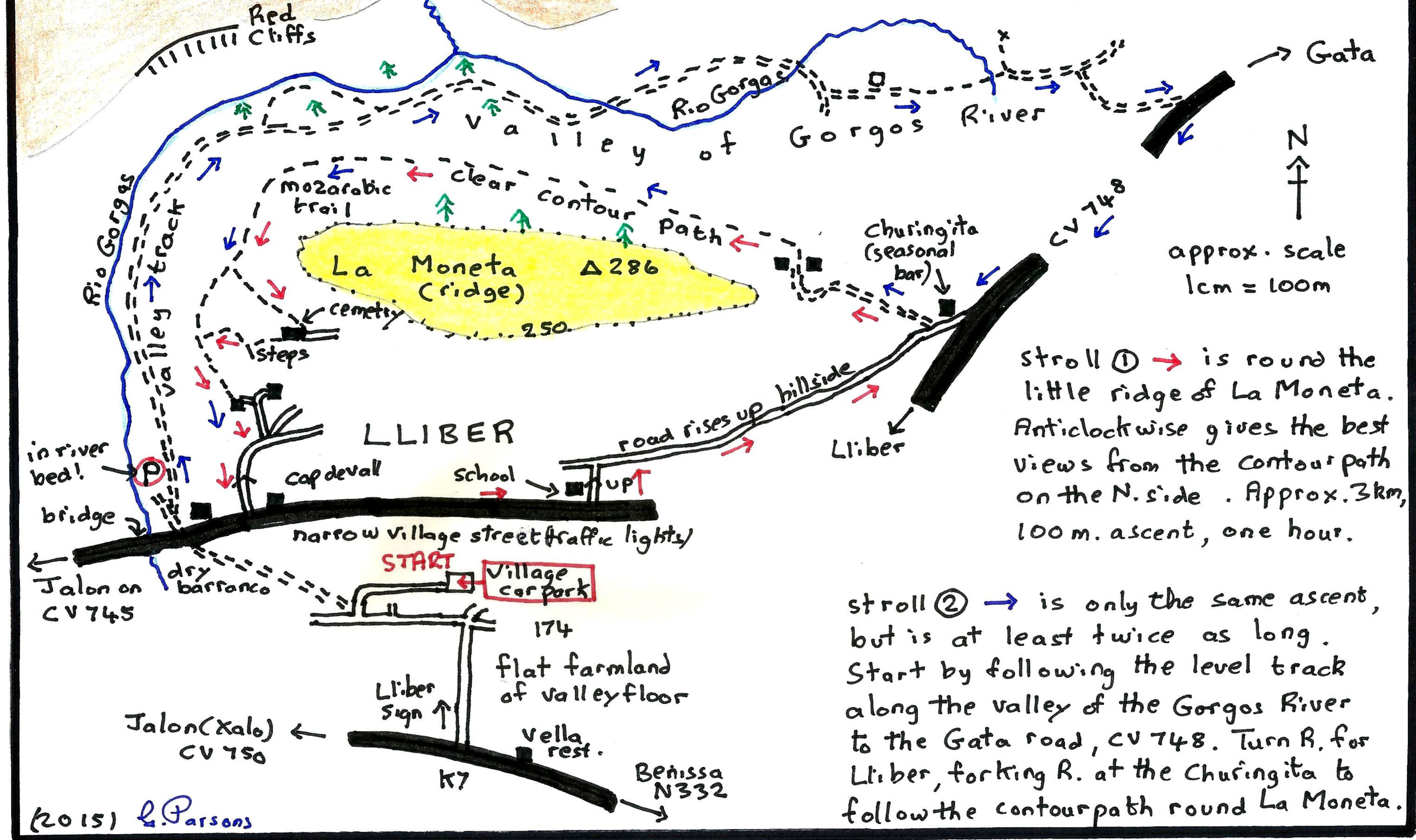


# LLIBER STROLLS - Jalon



Gata  
 N  
 ↑  
 approx. scale  
 1cm = 100m

stroll ① → is round the little ridge of La Moneta. Anticlockwise gives the best views from the contour path on the N. side. Approx. 3km, 100m. ascent, one hour.

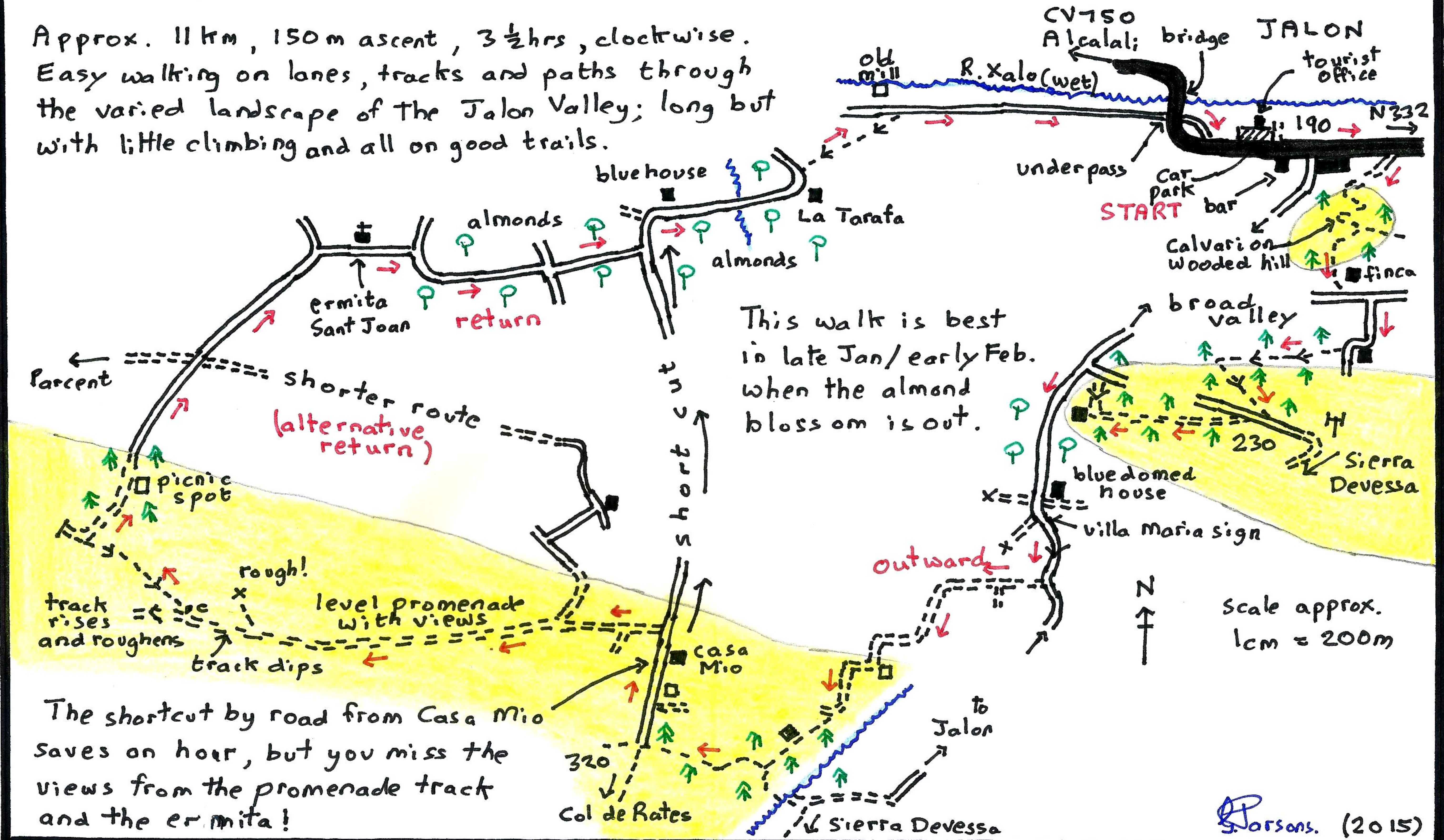
stroll ② → is only the same ascent, but is at least twice as long. Start by following the level track along the valley of the Gorgos River to the Gata road, CV 748. Turn R. for Lliber, forking R. at the Churingita to follow the contour path round La Moneta.

(2015) L. Parsons



# JALON CIRCULAR

Approx. 11 km, 150 m ascent, 3 1/2 hrs, clockwise.  
Easy walking on lanes, tracks and paths through the varied landscape of the Jalon Valley; long but with little climbing and all on good trails.

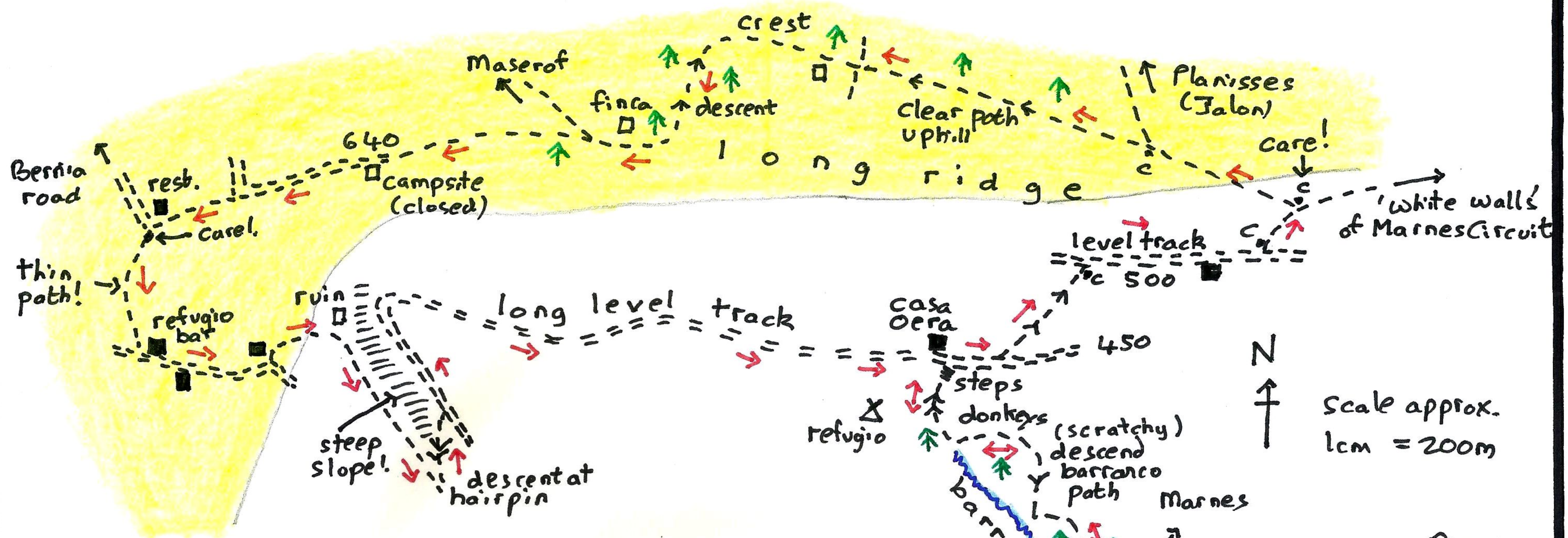


S. Parsons. (2015)



# PINOS PANHANDLE

approx. 8 km, 300m ascent, 3 hrs, anticlockwise circuit.  
 The barranco near the start, which is repeated, is the 'handle' to the 'pan'!



This pleasant circuit is little known and offers an alternative to the popular Marnes circuit, which has the same start. Most of the paths are good, but junctions on the Planisses need treating with care. The high path past the finca to the campsite is particularly attractive and the bars mid-way provide an opportunity for refreshment.

G. Pearson (2015)

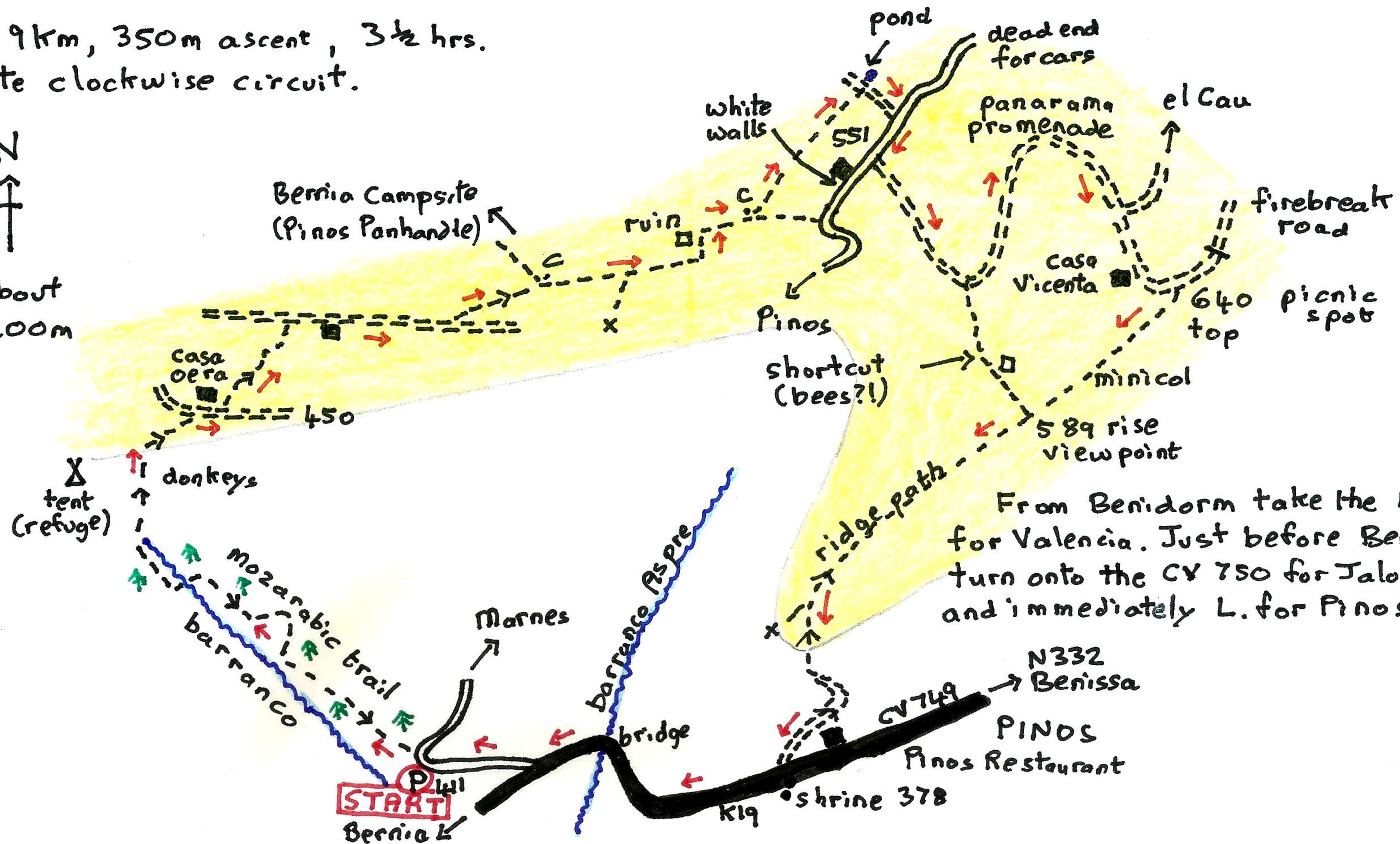


# MARNES CIRCUIT - Pinos

approx. 9km, 350m ascent, 3 1/2 hrs.  
moderate clockwise circuit.



scale about  
1cm = 200m



From Benidorm take the N332 for Valencia. Just before Benissa turn onto the CV 750 for Jalón (Xaló) and immediately L. for Pinos.

This is a well known, popular route, all on good paths (apart from the barranco which is overgrown) offering fine views of the surrounding mountains. Some people combine the walk with a visit to the Iris Gardens and eat at the restaurant Pinos afterwards.

*P. Person*, (2015)

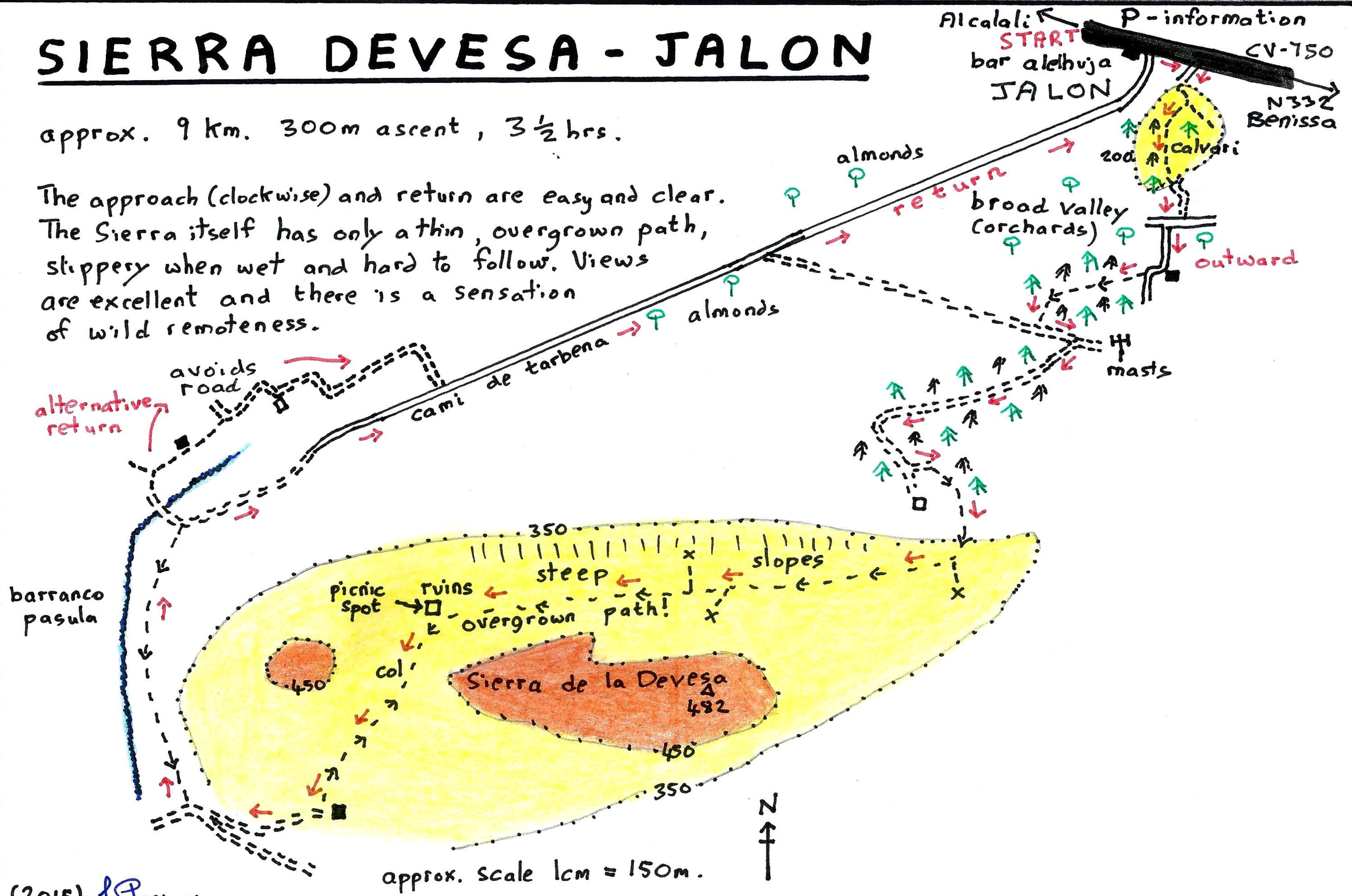


J5  $\Lambda\Lambda\Lambda$

# SIERRA DEVESEA - JALON

approx. 9 km. 300m ascent, 3 1/2 hrs.

The approach (clockwise) and return are easy and clear. The Sierra itself has only a thin, overgrown path, slippery when wet and hard to follow. Views are excellent and there is a sensation of wild remoteness.



(2015) *Parsons*