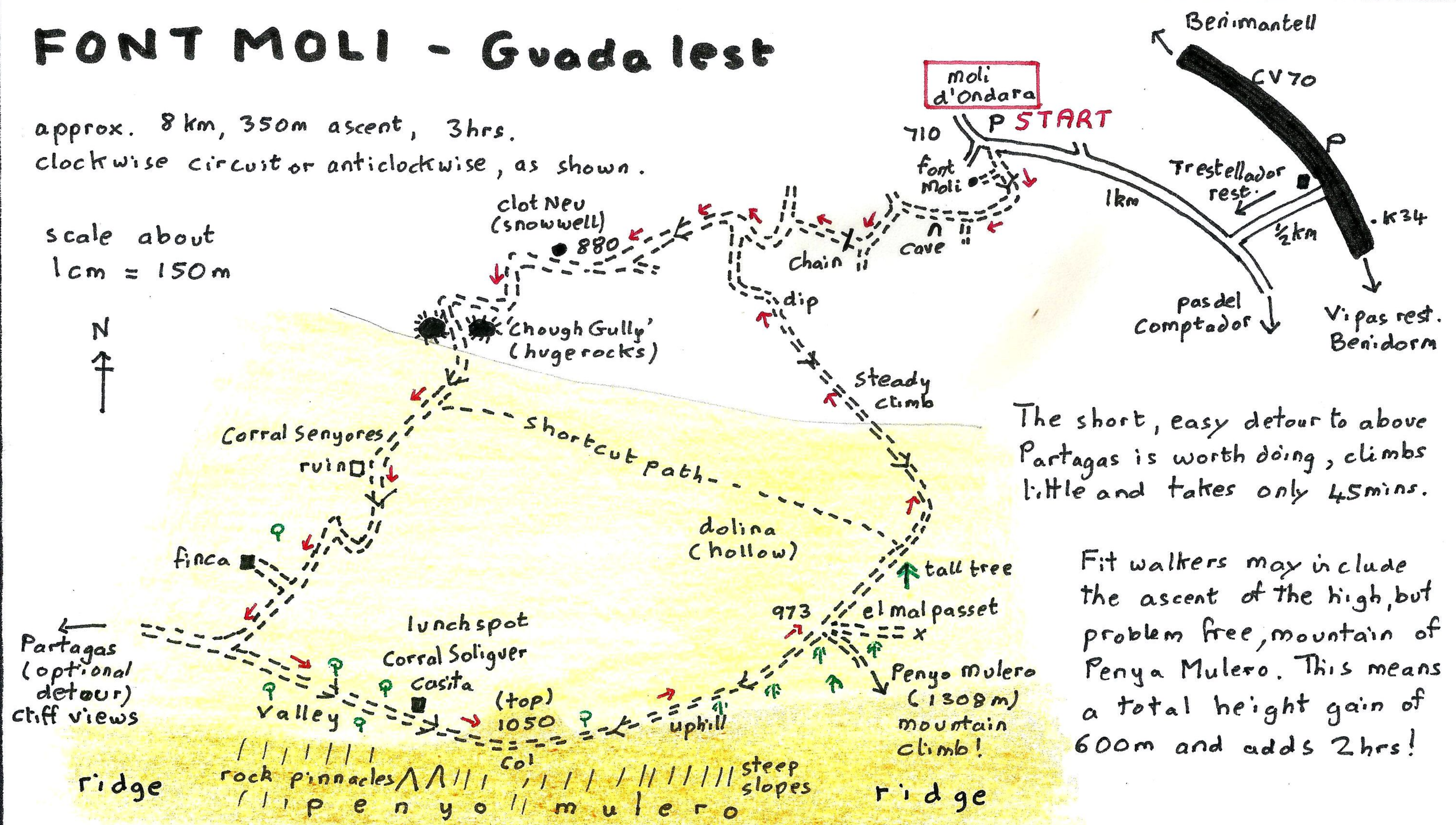


FONT MOLI - Guadalest

approx. 8 km, 350m ascent, 3hrs.
clockwise circuit or anticlockwise, as shown.

scale about
1cm = 150m



The short, easy detour to above Partagas is worth doing, climbs little and takes only 45mins.

Fit walkers may include the ascent of the high, but problem free, mountain of Penya Mulero. This means a total height gain of 600m and adds 2hrs!

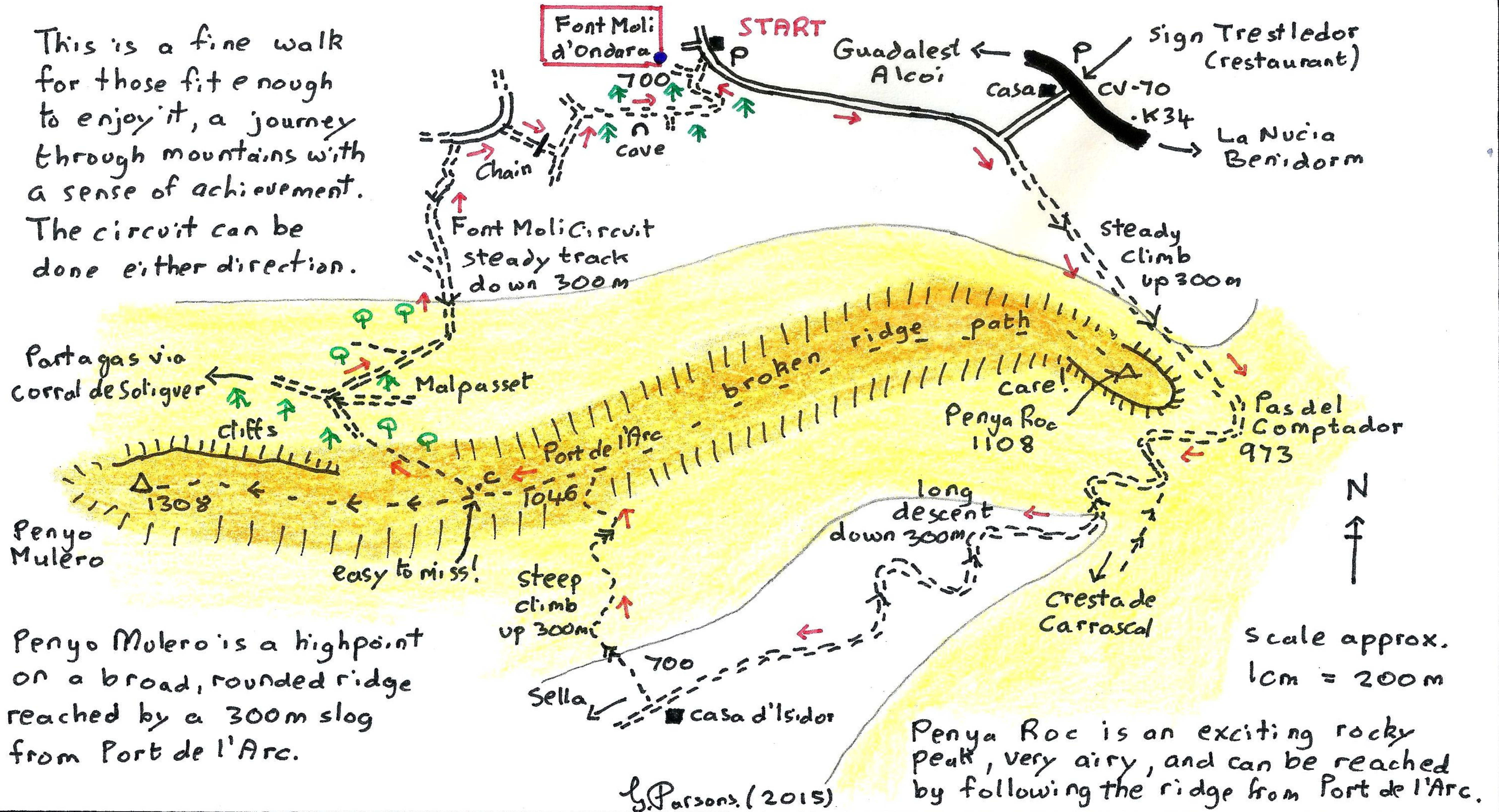
A popular, straight forward walk, all on well graded tracks, but note the height gain!
There are fine mountain views, a snow well, Autumn colours and February almond blossom.

Parsons. (2015)

PENYA ROC CIRCUIT - Guadalest

approx. 12 km, 650m ascent, 4hrs. A hard mountain circuit with two big ascents!

This is a fine walk for those fit enough to enjoy it, a journey through mountains with a sense of achievement. The circuit can be done either direction.

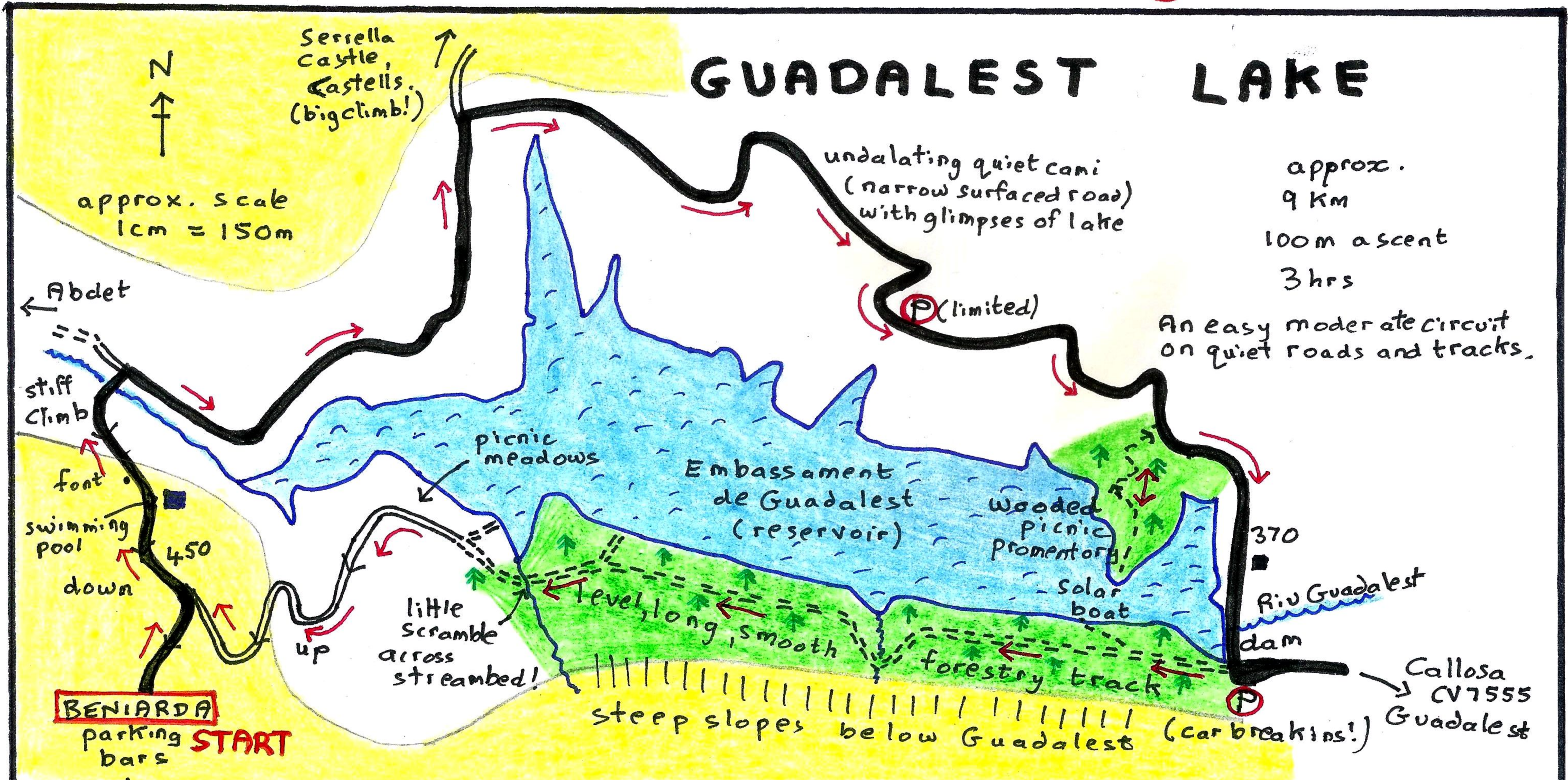


Penyo Mulero is a highpoint on a broad, rounded ridge reached by a 300m slog from Port de l'Arc.

Penya Roc is an exciting rocky peak, very airy, and can be reached by following the ridge from Port de l'Arc.

G. Parsons (2015)

GUADALEST LAKE



approx.
9 km
100m ascent
3 hrs

An easy moderate circuit
on quiet roads and tracks.

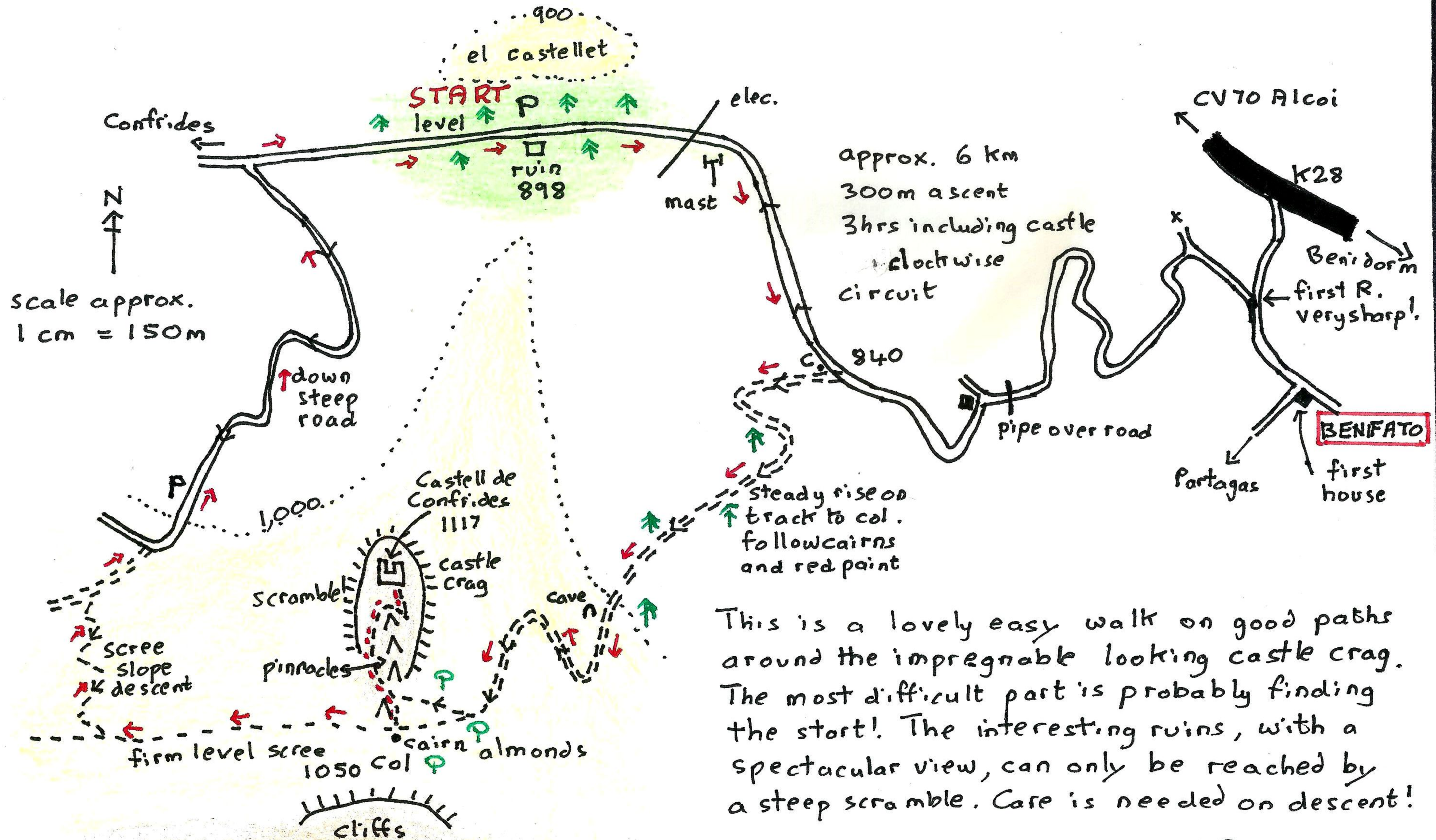
BENIARDA
parking bars **START**

↓
to CV70
past
Benimantell,
Guadalest.

The circuit of the Guadalest Reservoir (Embalse) is one of the easiest and most popular local walks. Usually it is done clockwise, starting from Beniarada, where there are bars and restaurants. The waters are a striking blue (on which a solar boat operates) and the mountain views impressive. Plus there is a choice of two idyllic picnic spots.

(2015) P. Parsons

CONFRIDES CASTLE from Benifato



This is a lovely easy walk on good paths around the impregnable looking castle crag. The most difficult part is probably finding the start! The interesting ruins, with a spectacular view, can only be reached by a steep scramble. Care is needed on descent!

G. Parsons. (2015)

(2015)

PARTAGAS - Guadalest

approx. 8 km, 400m ascent, 3hrs. Moderate, clockwise circuit.

Starting at 1,000m at Partagas enables a high level route passing under Aitana for a moderate effort.

