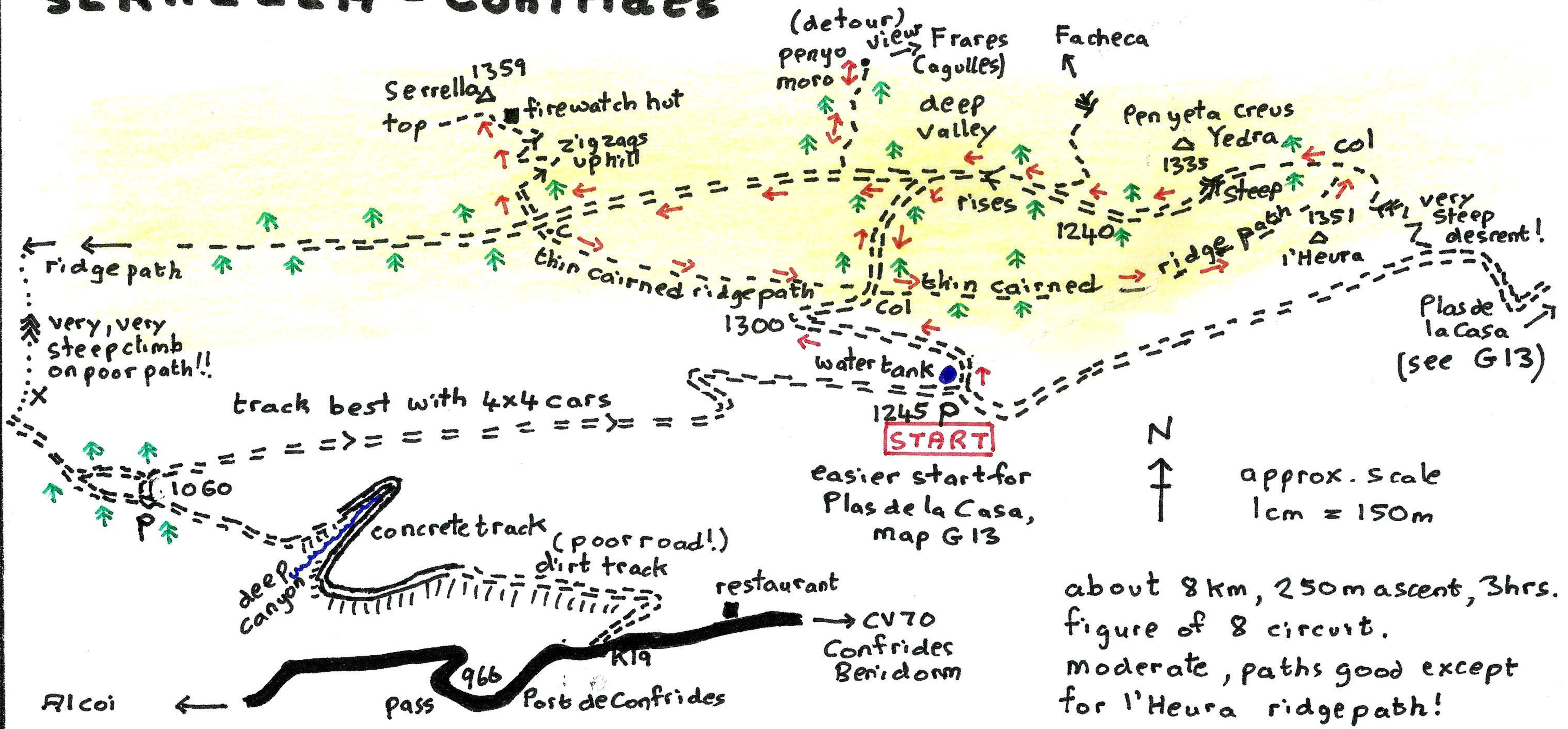


SERRELLA - Confrides



about 8 km, 250m ascent, 3hrs.
figure of 8 circuit.
moderate, paths good except
for l'Heura ridge path!

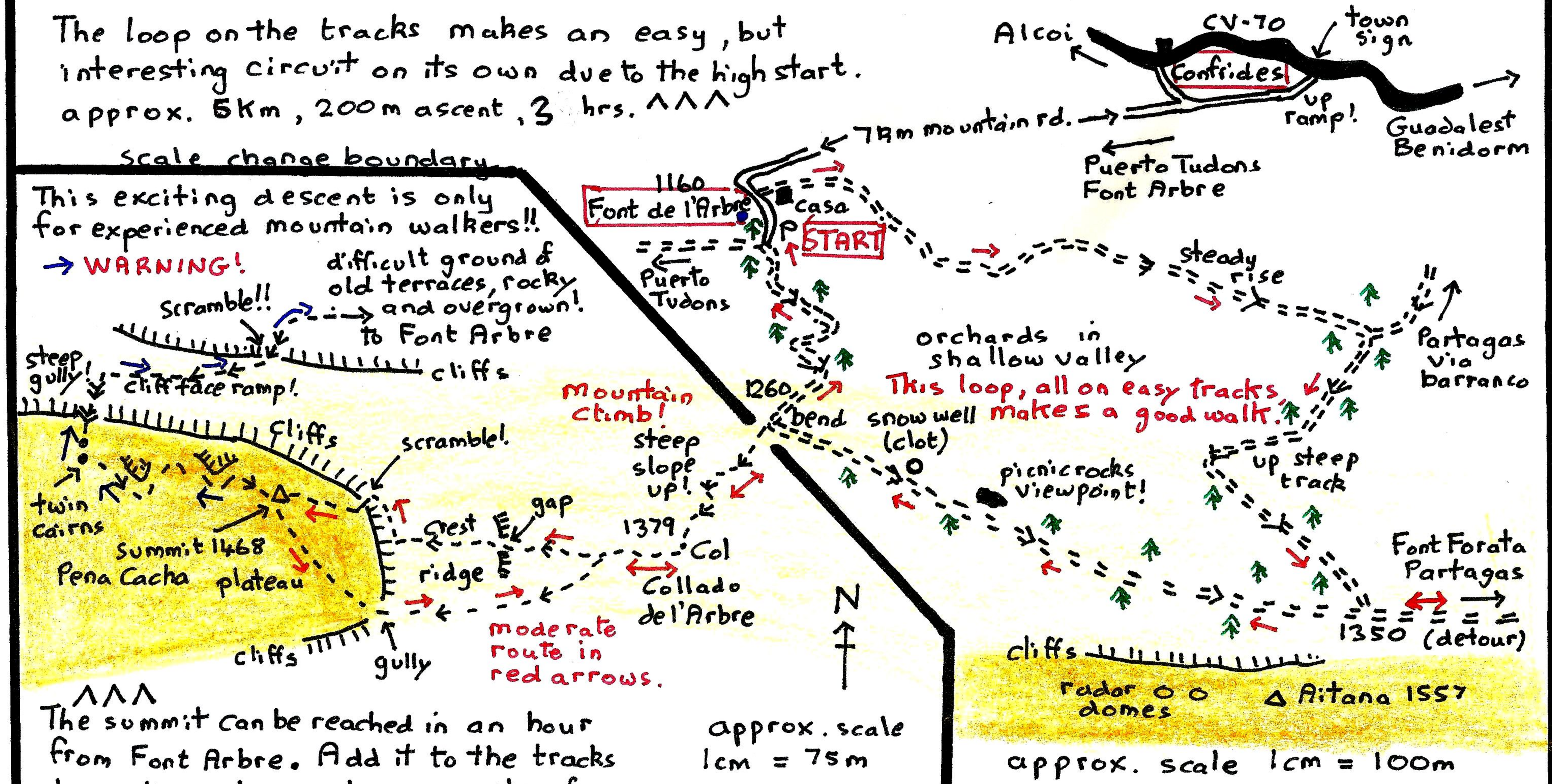
The turning on to the mountain track is unmarked and is sharp! The first part is rough and it will seem more than 3km to the start by the water tank at 1245m. This high point allows for an easy ascent of Serrellas and a circuit in wild, mountainous country for only a moderate effort. Fitter walkers could use the same start to climb the more challenging peak of Pla de la Casa!

J. Parsons. (2015)

PENA CACHA - Confrides

(Moleta d'Aitana)

The loop on the tracks makes an easy, but interesting circuit on its own due to the high start.
 approx. 5km, 200m ascent, 3 hrs. ^^^



This exciting descent is only for experienced mountain walkers!!

WARNING! difficult ground of old terraces, rocky and overgrown! to Font Arbre

scramble!! steep gully! cliff face ramp!

cliffs scramble! twin Cairns Summit 1468 Pena Cacha plateau cliffs gully

mountain climb! steep slope up! 1379 Col Collado del'Arbre moderate route in red arrows.

This loop, all on easy tracks, snow well makes a good walk.

picnic rocks viewpoint!

^^^ The summit can be reached in an hour from Font Arbre. Add it to the tracks loop to make a longer route of about 5 hrs. Grade very hard! Pathless! ^^^^

approx. scale 1cm = 75m

cliffs Radar domes Aitana 1557 approx. scale 1cm = 100m

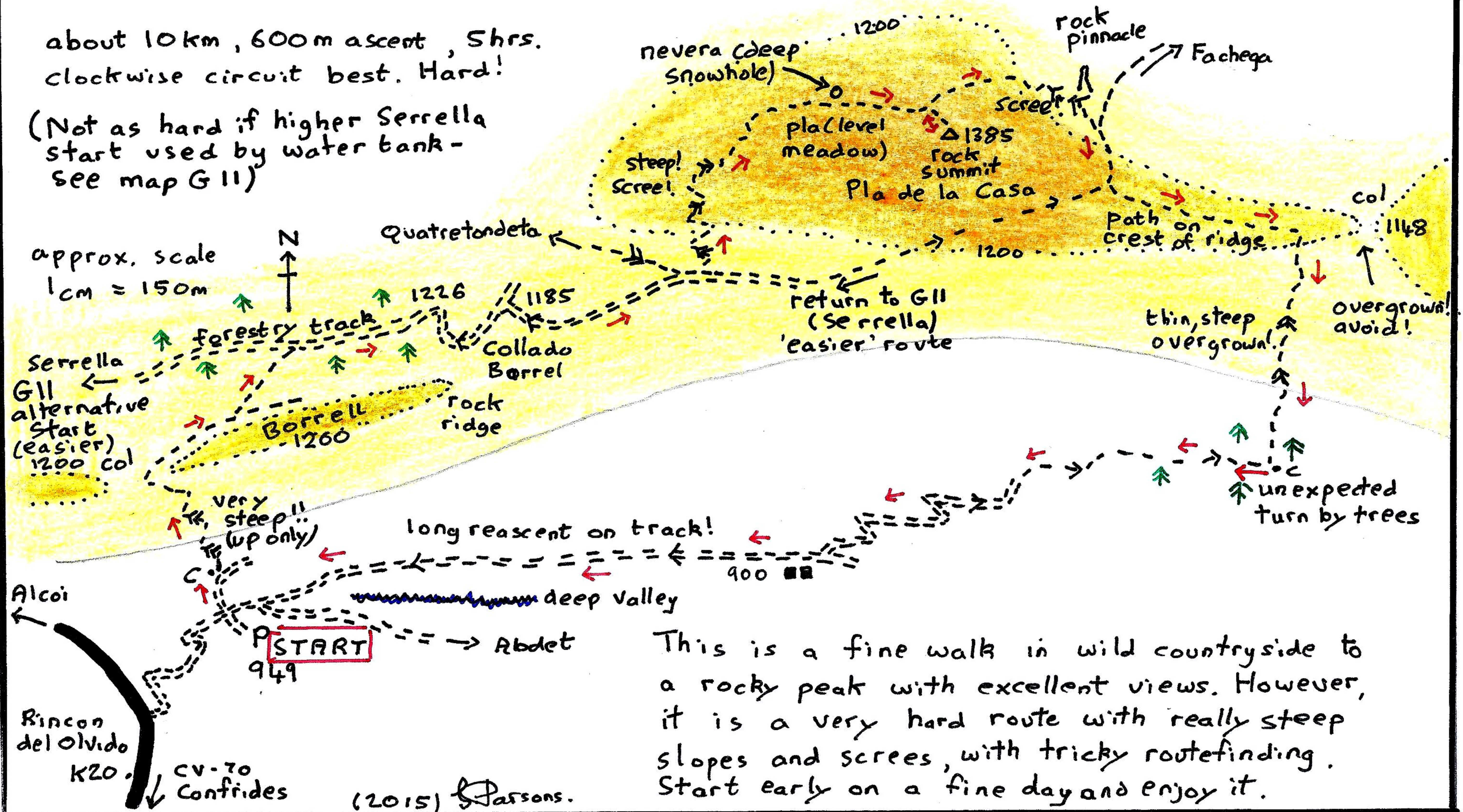
J. Parsons. 2015

PLA DE LA CASA

about 10km, 600m ascent, 5hrs.
clockwise circuit best. Hard!

(Not as hard if higher Serrella
start used by water tank -
see map G11)

approx. scale
1cm = 150m



This is a fine walk in wild countryside to a rocky peak with excellent views. However, it is a very hard route with really steep slopes and scree, with tricky route-finding. Start early on a fine day and enjoy it.

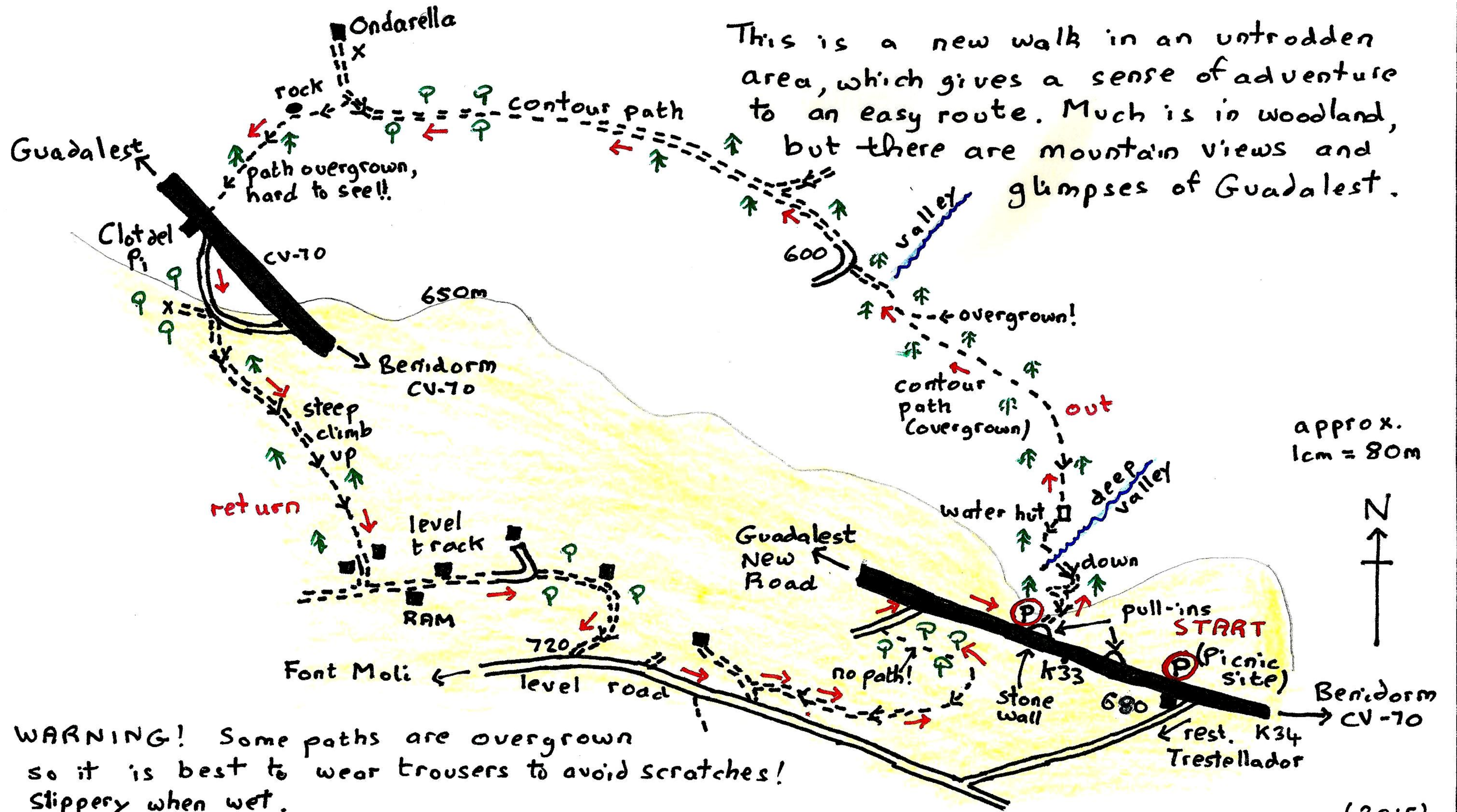
(2015) Parsons.

G14 ^ ^

GUADALEST NEW ROAD

Approx. 6 km, 150 m asc, 2 hrs. Easy Moderate Circuit.

This is a new walk in an untrodden area, which gives a sense of adventure to an easy route. Much is in woodland, but there are mountain views and glimpses of Guadalest.

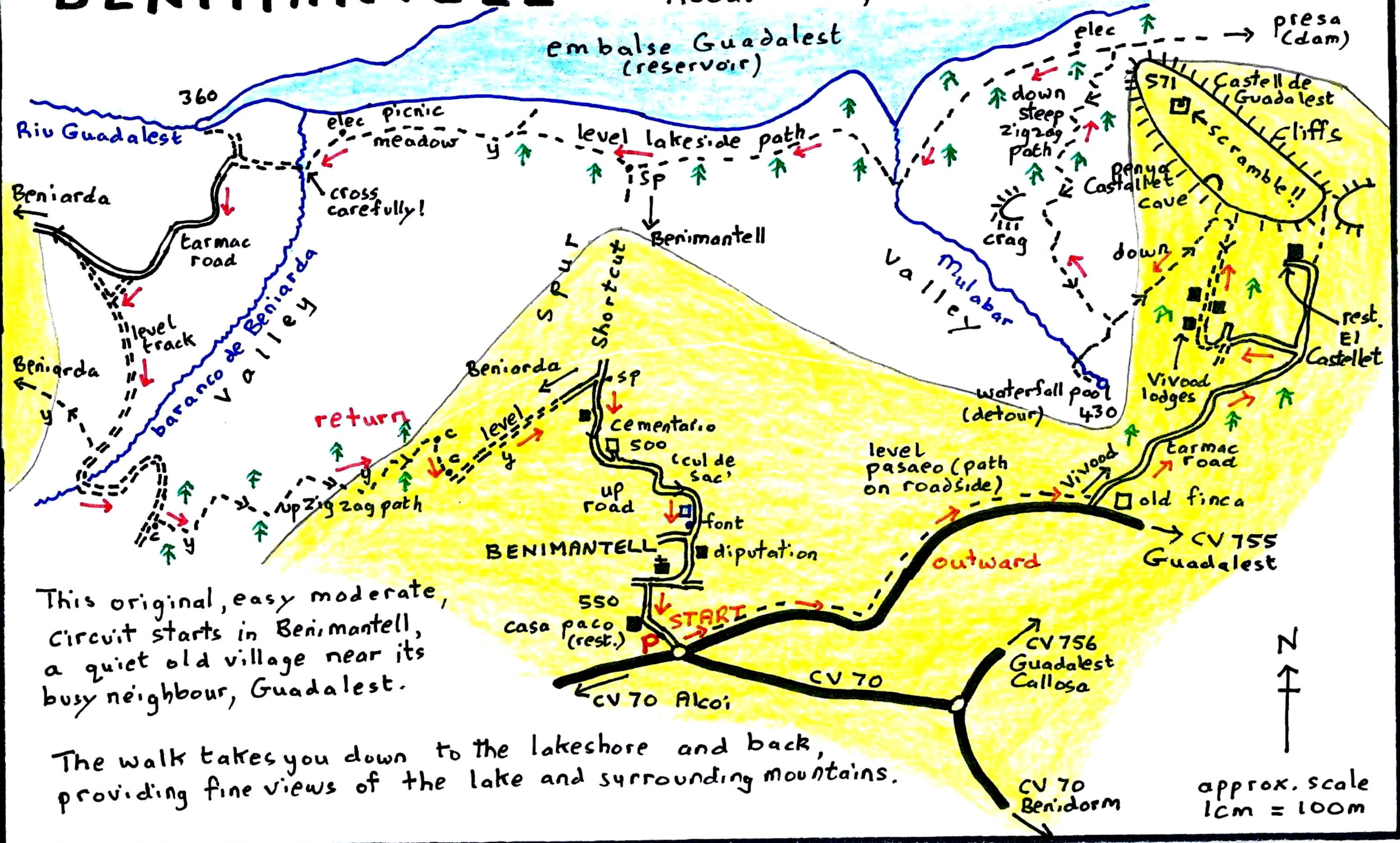


WARNING! Some paths are overgrown so it is best to wear trousers to avoid scratches! Slippery when wet.

(2015)

BENIMANTELL

About 7 km, 200m. asc, 2 1/2 hrs.



This original, easy moderate, circuit starts in Benimantell, a quiet old village near its busy neighbour, Guadalest.

The walk takes you down to the lakeshore and back, providing fine views of the lake and surrounding mountains.

approx. scale
1cm = 100m