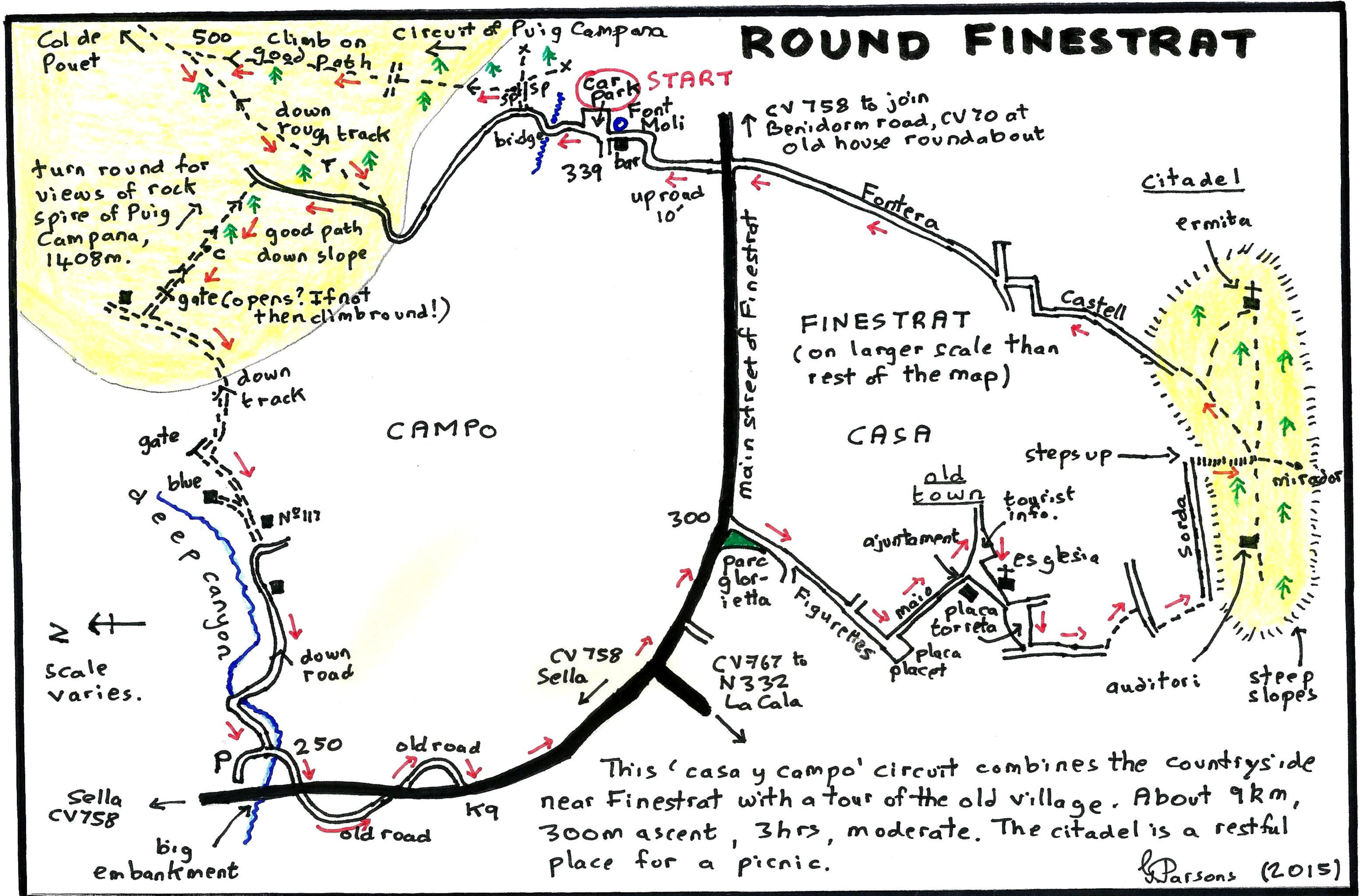


## ROUND FINESTRAT



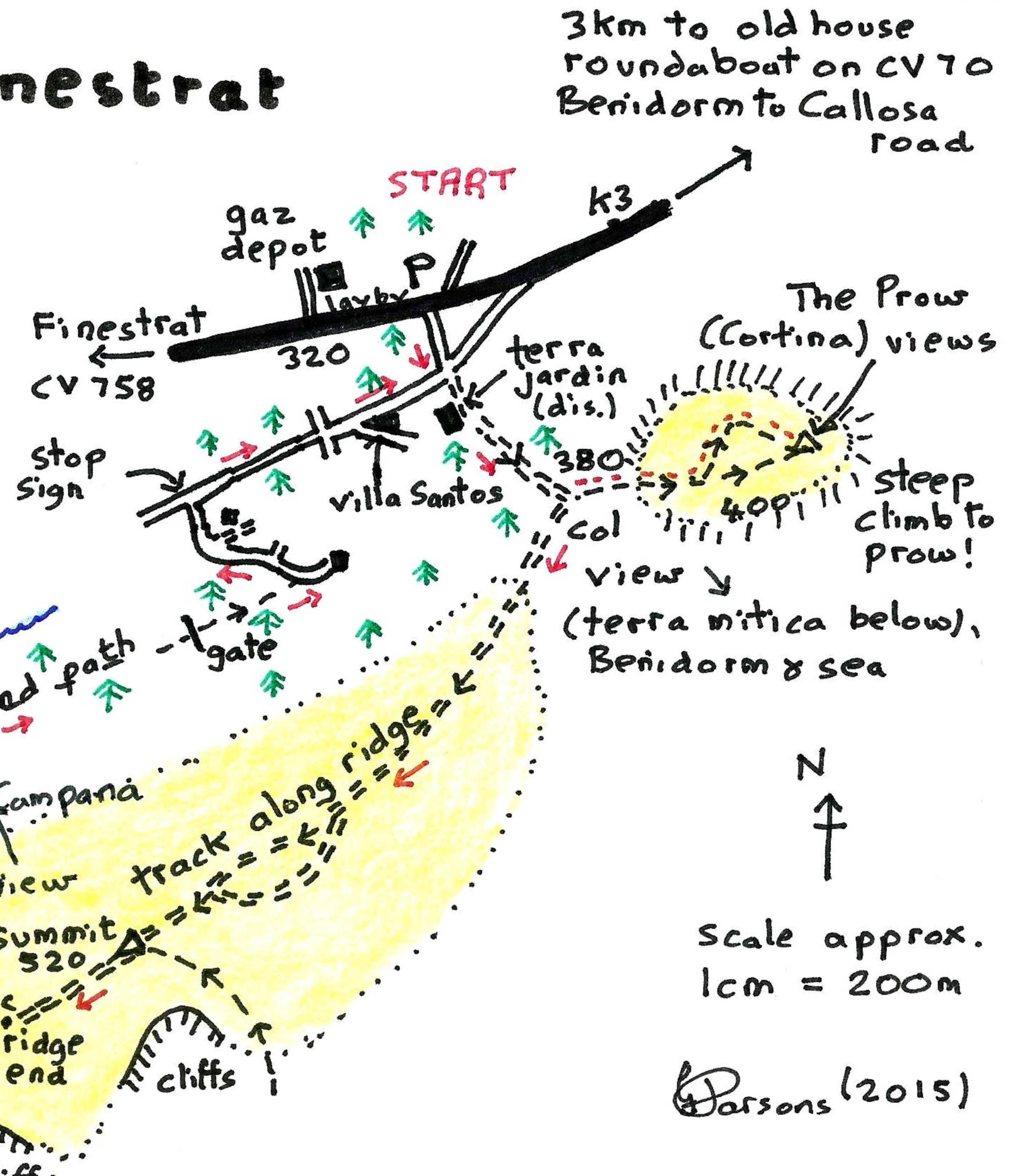
This 'casa y campo' circuit combines the countryside near Finestrat with a tour of the old village. About 9km, 300m ascent, 3hrs, moderate. The citadel is a restful place for a picnic.

Parsons (2015)

# SIERRA CORTINA - Finestrat

approx. 9 km, 300m ascent, 3½ hrs.  
moderate clockwise circuit (excluding Prow).

The col is reached in 10 mins. and affords a wonderful view. From here a ridgetrack rises steadily to the summit. Many return the same way (2hrs). To complete the circuit involves a long, steep descent down a zigzag path, the end of which has been made difficult by recent road development, which is tricky to avoid.



Parsons (2015)

**WARNING!**  
steep, thin, hard to follow new ways created after old path at bottom of ridge destroyed by new road developments!



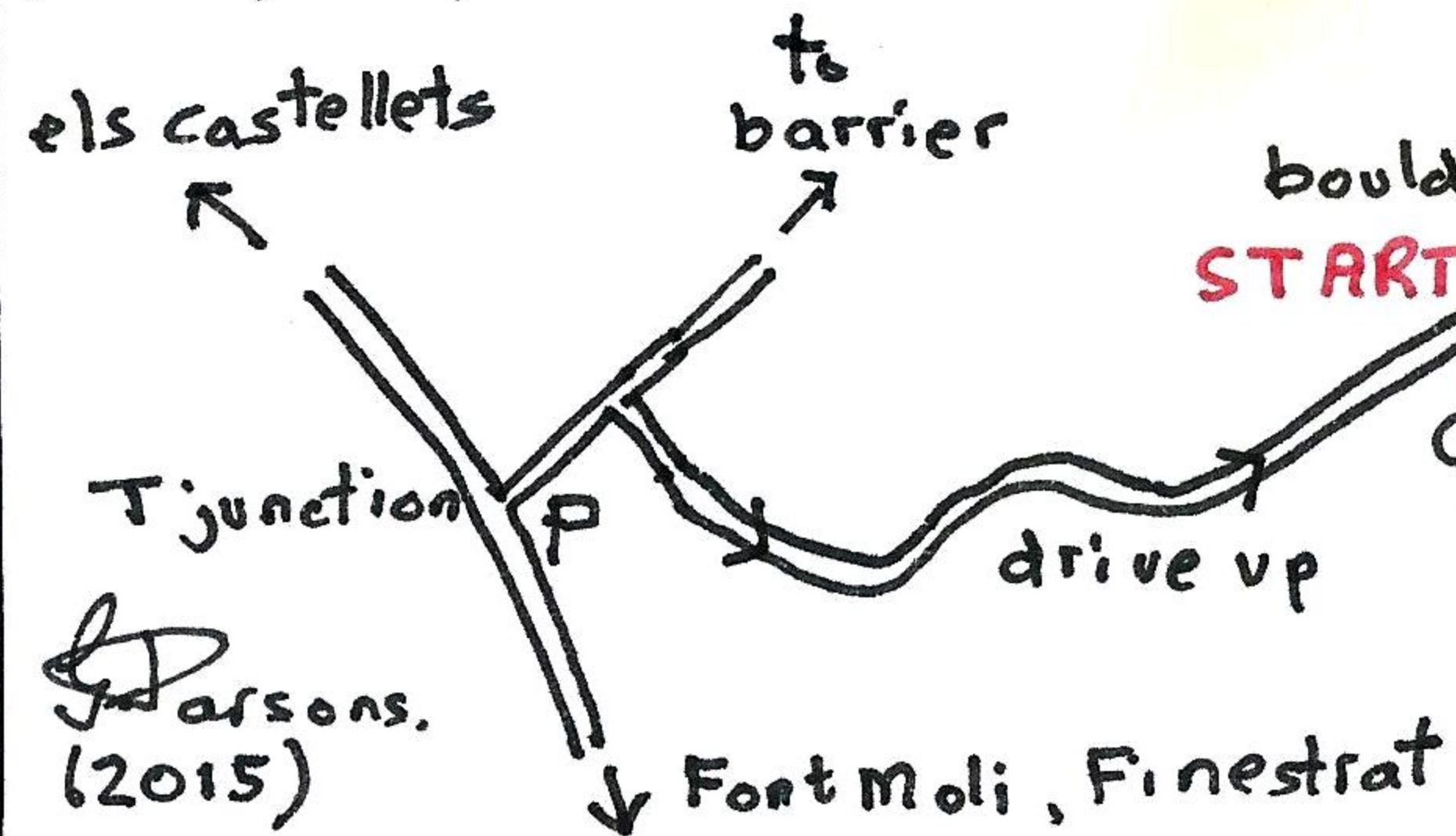
# BEHIND THE PUIG (Finestrat)

From Font Moli drive 5 km to the T junction, R. and R. again leads to a small, high carpark. Anticlockwise is best, up to the col de pouet, over the ridge to the col de Llan and back down the track. Views are superb throughout.

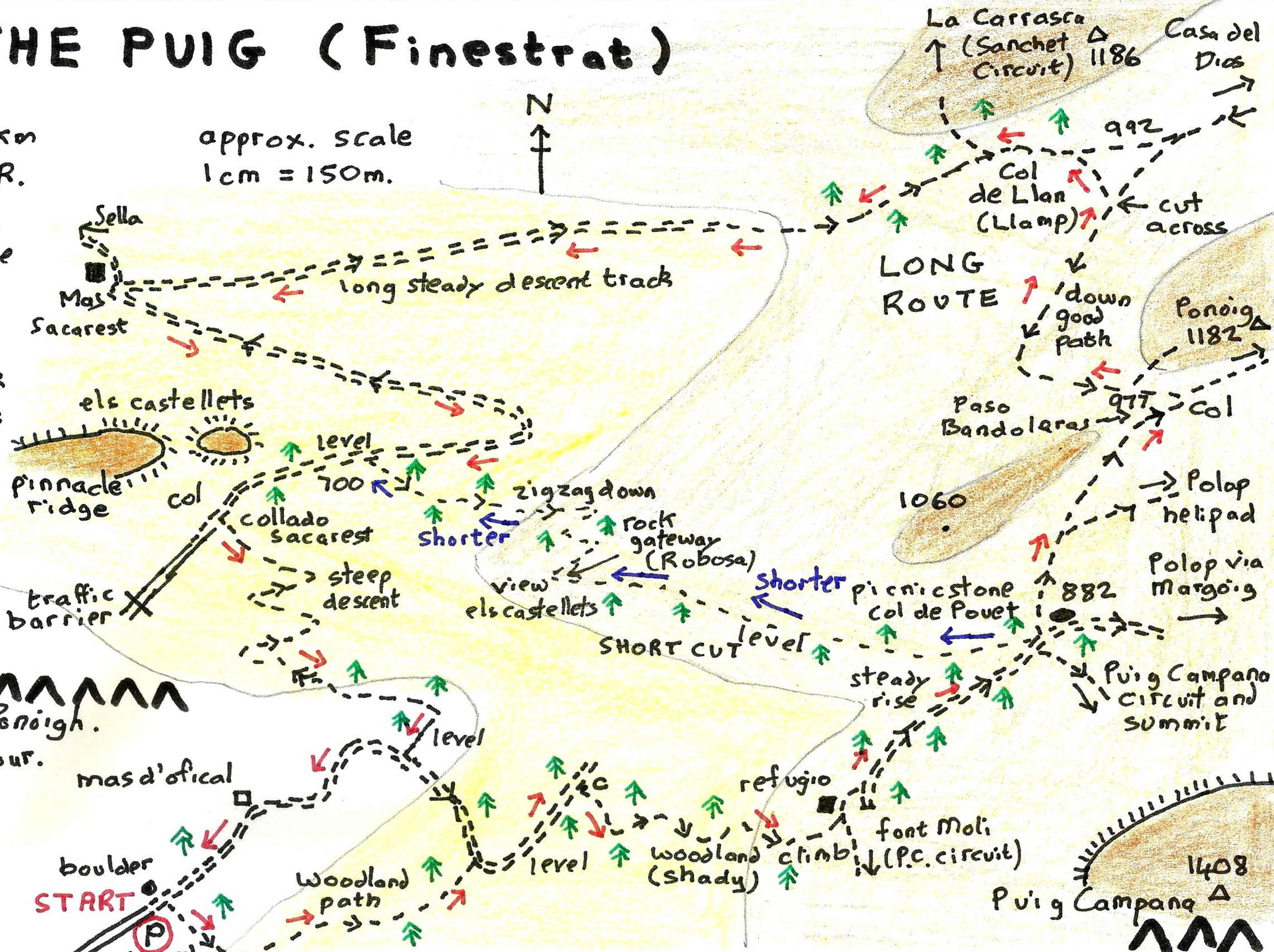


approx. 12 km,  
400 m ascent, 4 1/2 hrs.

Fit walkers can detour to take in the summit of Poniig. Add 2 km, 200 m asc, one hour. Poor path, take care!



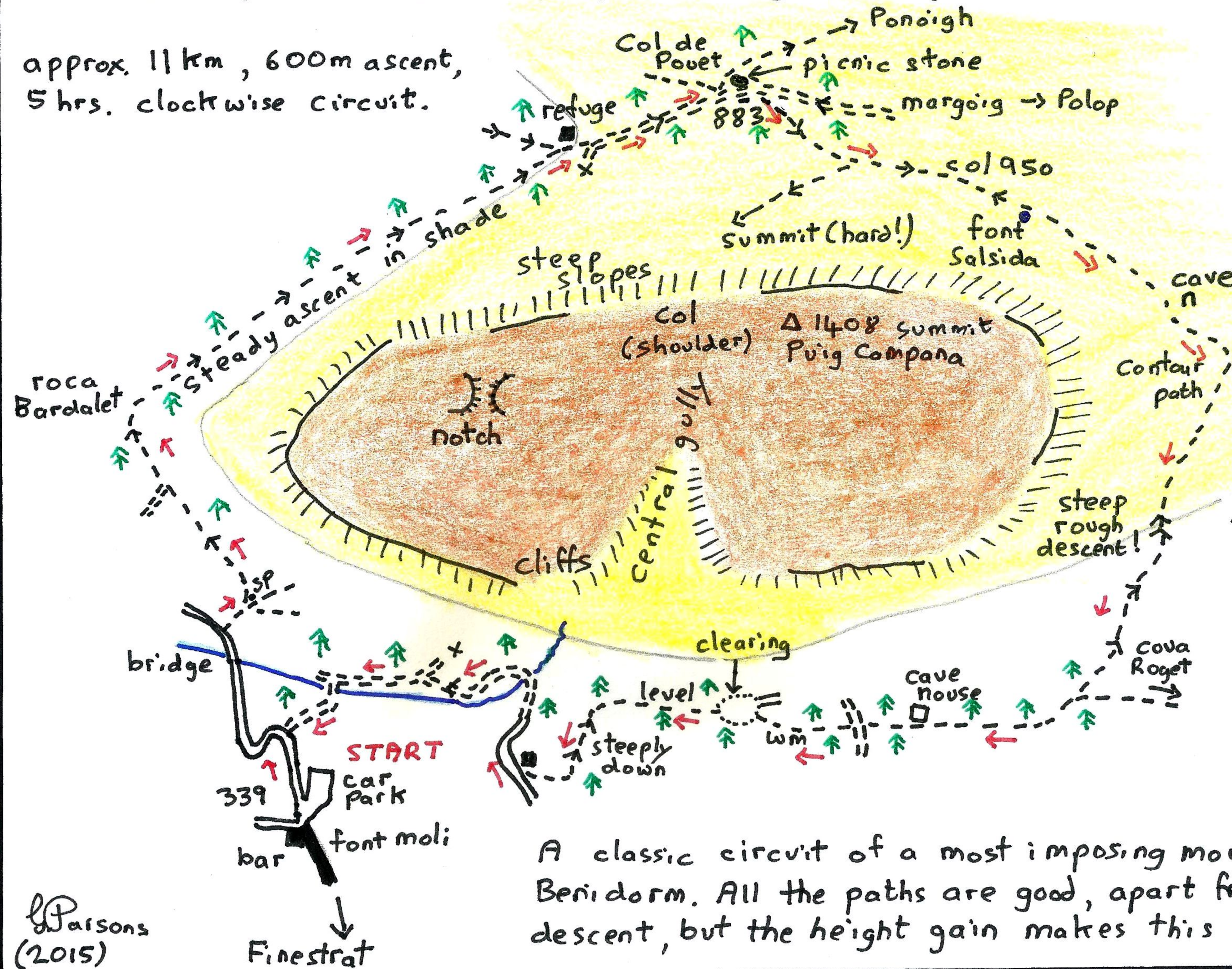
approx. scale  
1 cm = 150 m.



If you would like a shorter version, that still takes in wonderful mountain scenery, then turn sharp L. back on yourself at the col de Pouet to the rock gateway and down. approx. 6 km, 300 m. ascent, 2 1/2 hrs. → shorter

## CIRCUIT OF PUIG CAMPANA - Finestrat

approx. 11 km, 600m ascent,  
5 hrs. clockwise circuit.



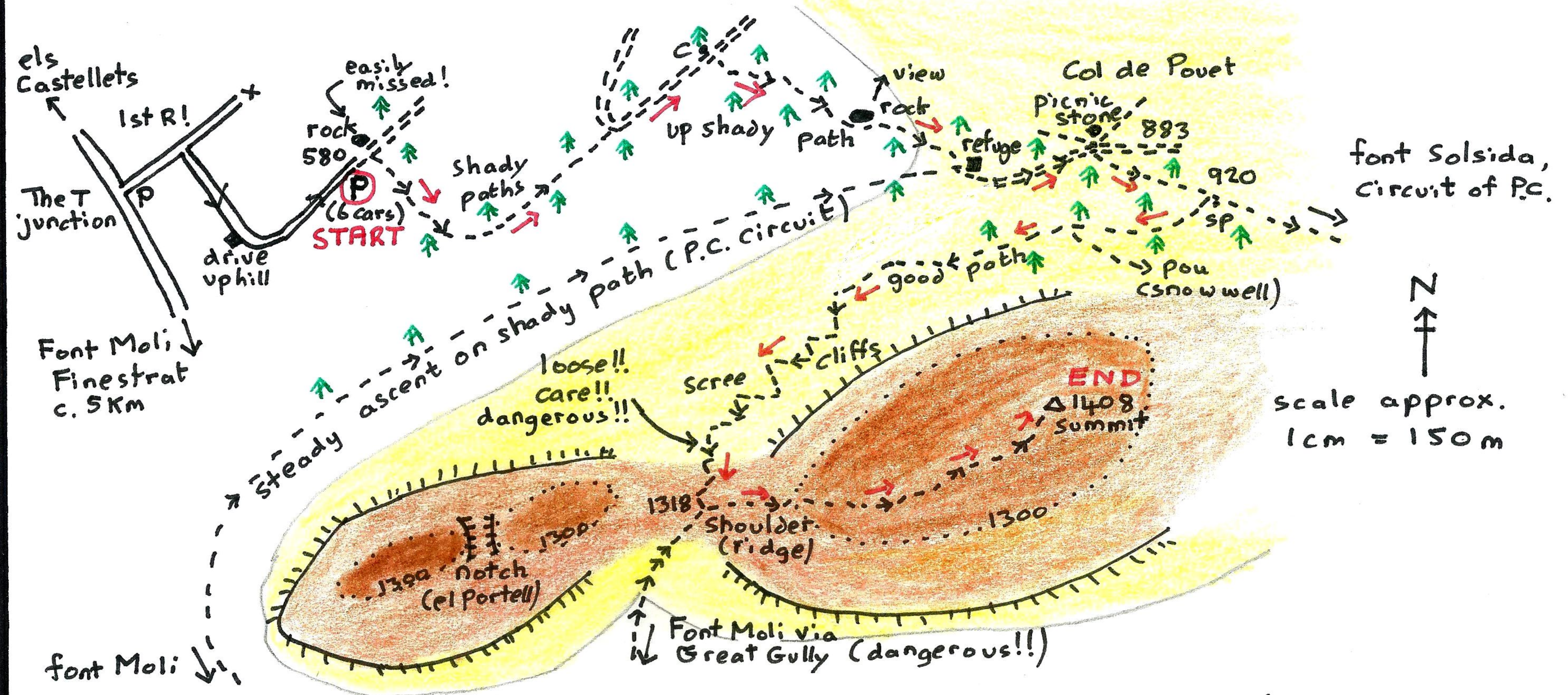
From Beridorm take the N332 towards Alicante. Turn off at the 'Bricoking' sign for Finestrat. At the crossroads in the village centre a signposted road leads up to Font Moli.

A classic circuit of a most imposing mountain, seen from Beridorm. All the paths are good, apart from one rough descent, but the height gain makes this a hard walk!

Parsons  
(2015)

## PUIG CAMPANA SUMMIT - Finestrat

approx. 10km return, 850 m. ascent, 5 hrs. Very strenuous! One tricky path!

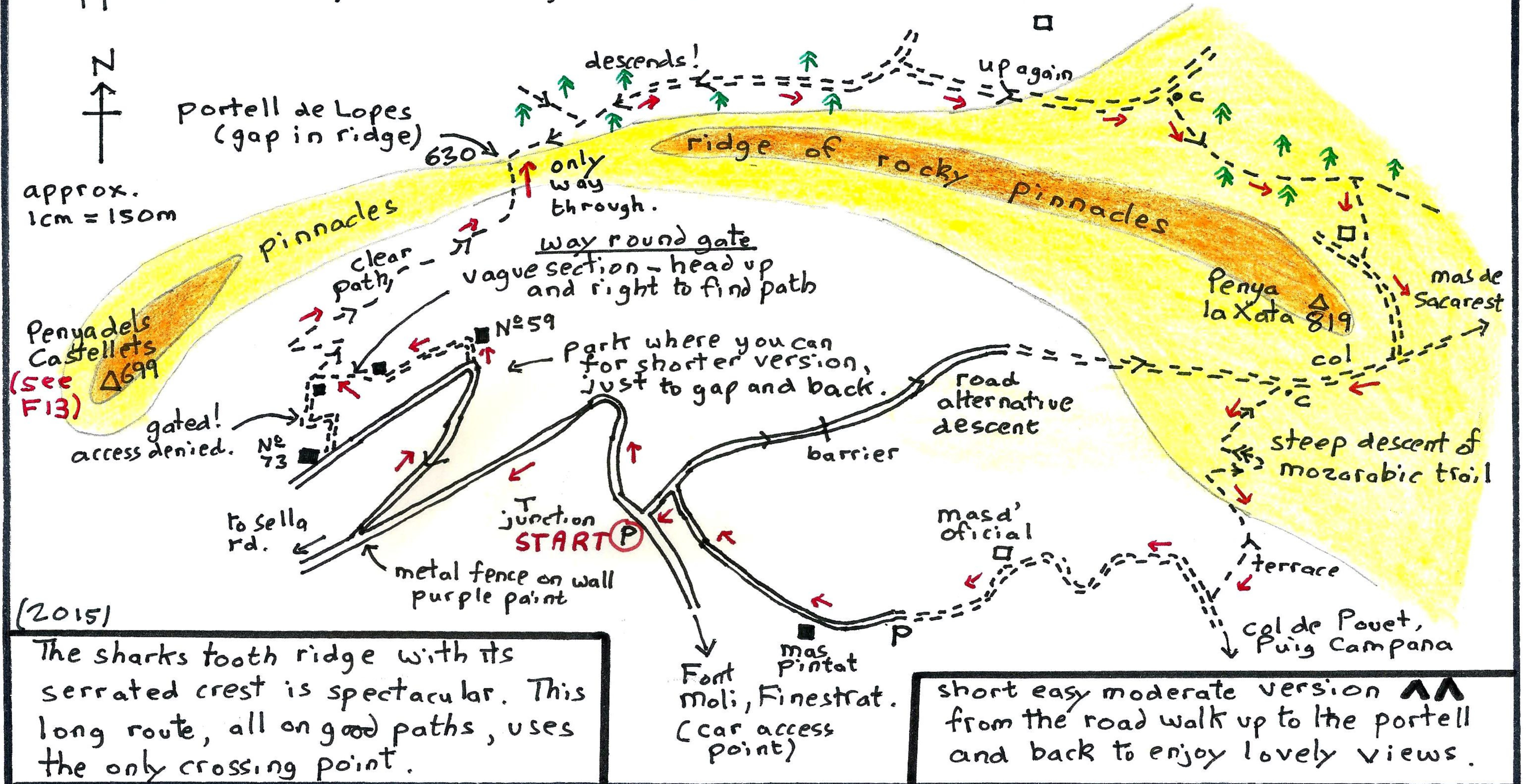


This is the 'easiest' way up a hard, but rewarding mountain, an impressive peak which can be seen from Benidorm. Be especially careful when descending from the shoulder, the zig zag path is hard to follow and is loose and slithery!! (Dangerous)

Parsons. (2015)

# ELS CASTELLETES (Sharks Tooth Ridge.) nr. Finestrat

approx. 12 km, 500 m. asc, 5 hrs. Hard route. Access Problems.



(2015)

The sharks tooth ridge with its serrated crest is spectacular. This long route, all on good paths, uses the only crossing point.

short easy moderate version ^^ from the road walk up to the portell and back to enjoy lovely views.