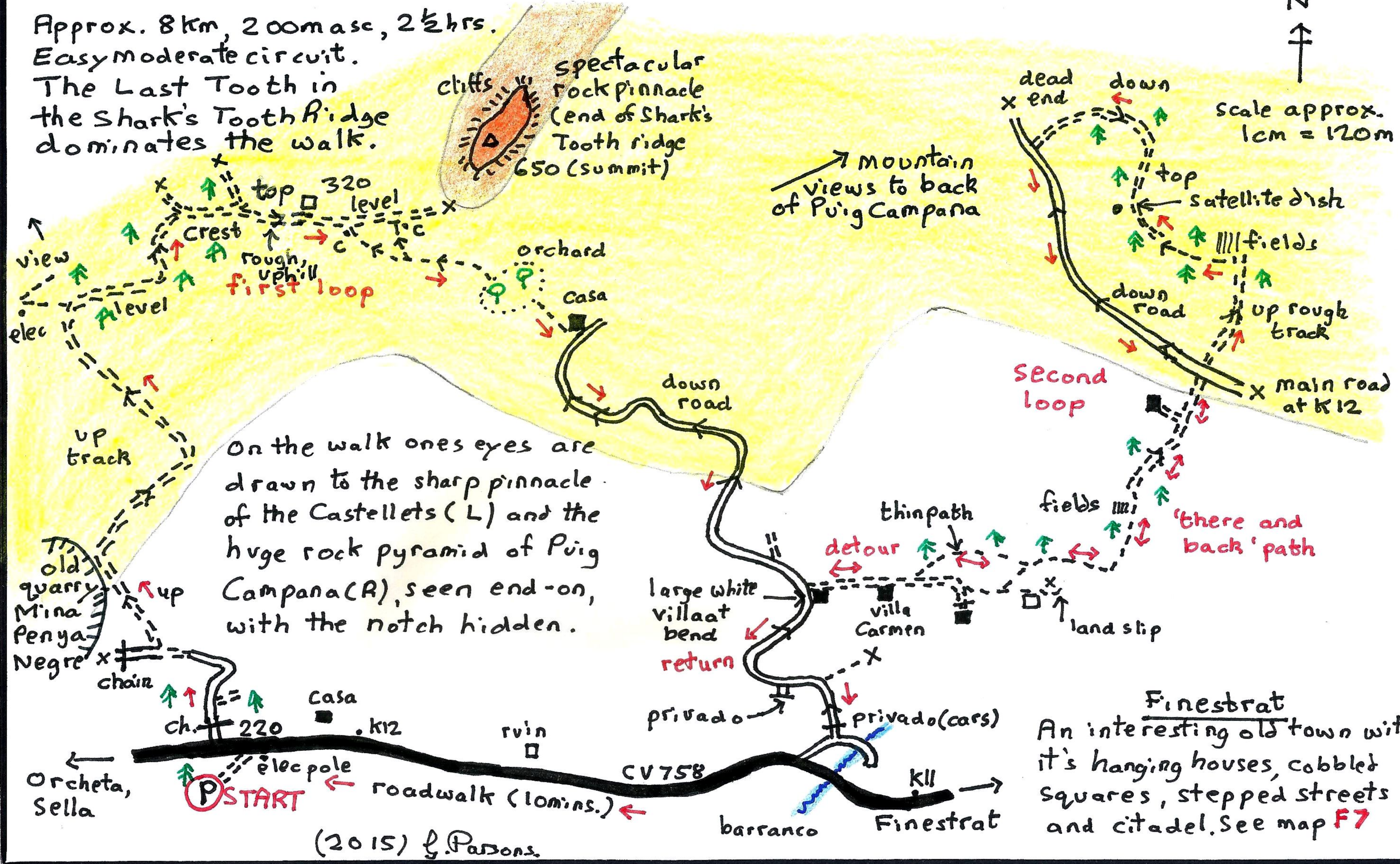


PENYA DELS CASTELLETES - Finestrat

Approx. 8km, 200m asc, 2 1/2 hrs.
Easy/moderate circuit.
The Last Tooth in the Shark's Tooth Ridge dominates the walk.



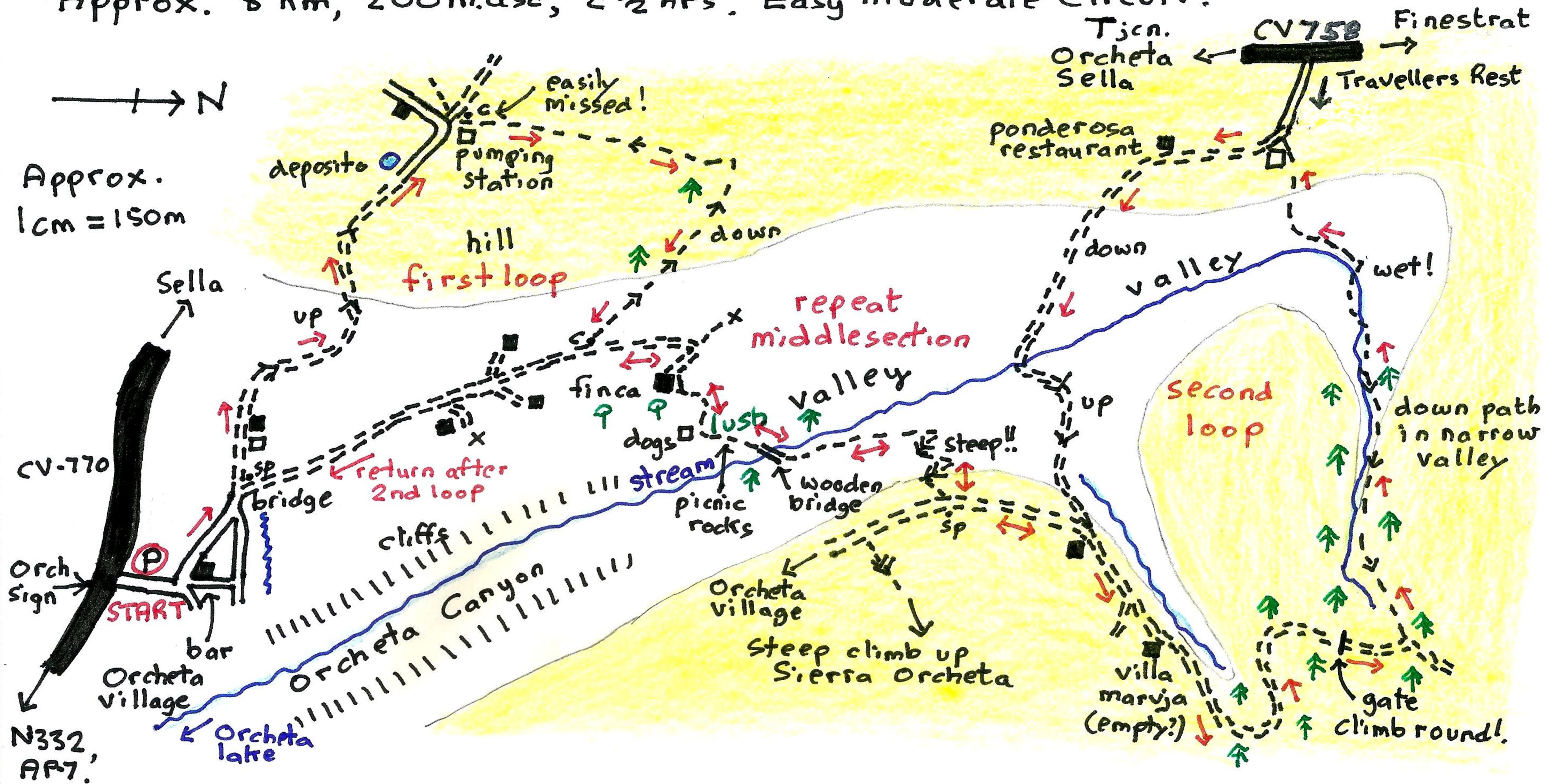
On the walk ones eyes are drawn to the sharp pinnacle of the Castelletes (L) and the huge rock pyramid of Puig Campana (R), seen end-on, with the notch hidden.

Finestrat
An interesting old town with its hanging houses, cobbled squares, stepped streets and citadel. See map F7

(2015) by Parsons.

ORCHETA CANYON

Approx. 8 km, 200m.asc, 2 1/2 hrs. Easy Moderate Circuit.



This is an easy, but varied and interesting circuit. The paths cross the lush, vegetated valley bottom, pinewoods and open hillsides with views of spectacular, rocky pointed peaks and the massive bulk of puig campana.

(2015)

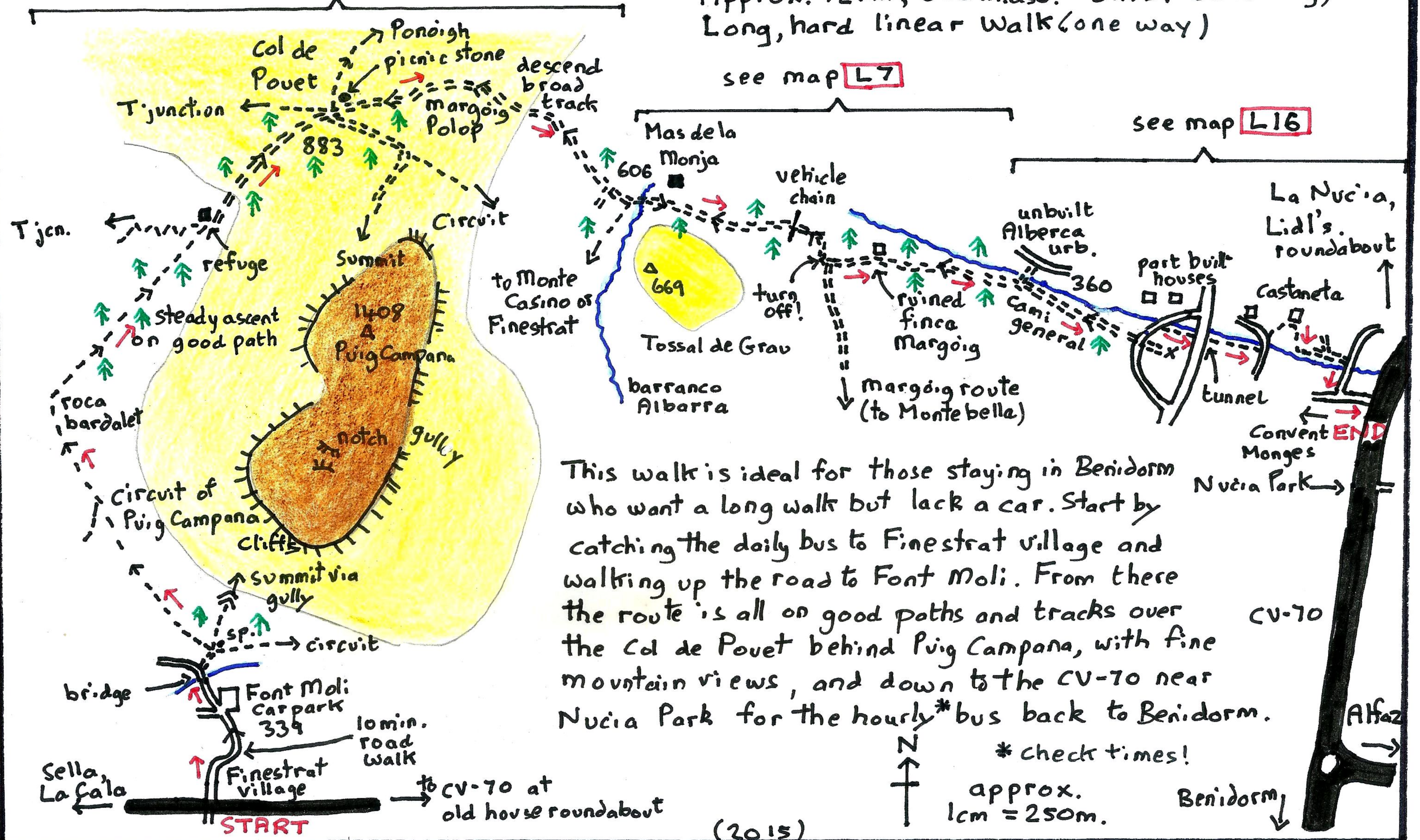
FINESTRAT TO NUCIA PARK

see map **F10**

Approx. 12km, 600m.asc. 5hrs. (one way)
Long, hard linear walk (one way)

see map **L7**

see map **L16**



This walk is ideal for those staying in Benidorm who want a long walk but lack a car. Start by catching the daily bus to Finestrat village and walking up the road to Font Moli. From there the route is all on good paths and tracks over the Col de Pouet behind Puig Campana, with fine mountain views, and down to the CV-70 near Nucia Park for the hourly* bus back to Benidorm.

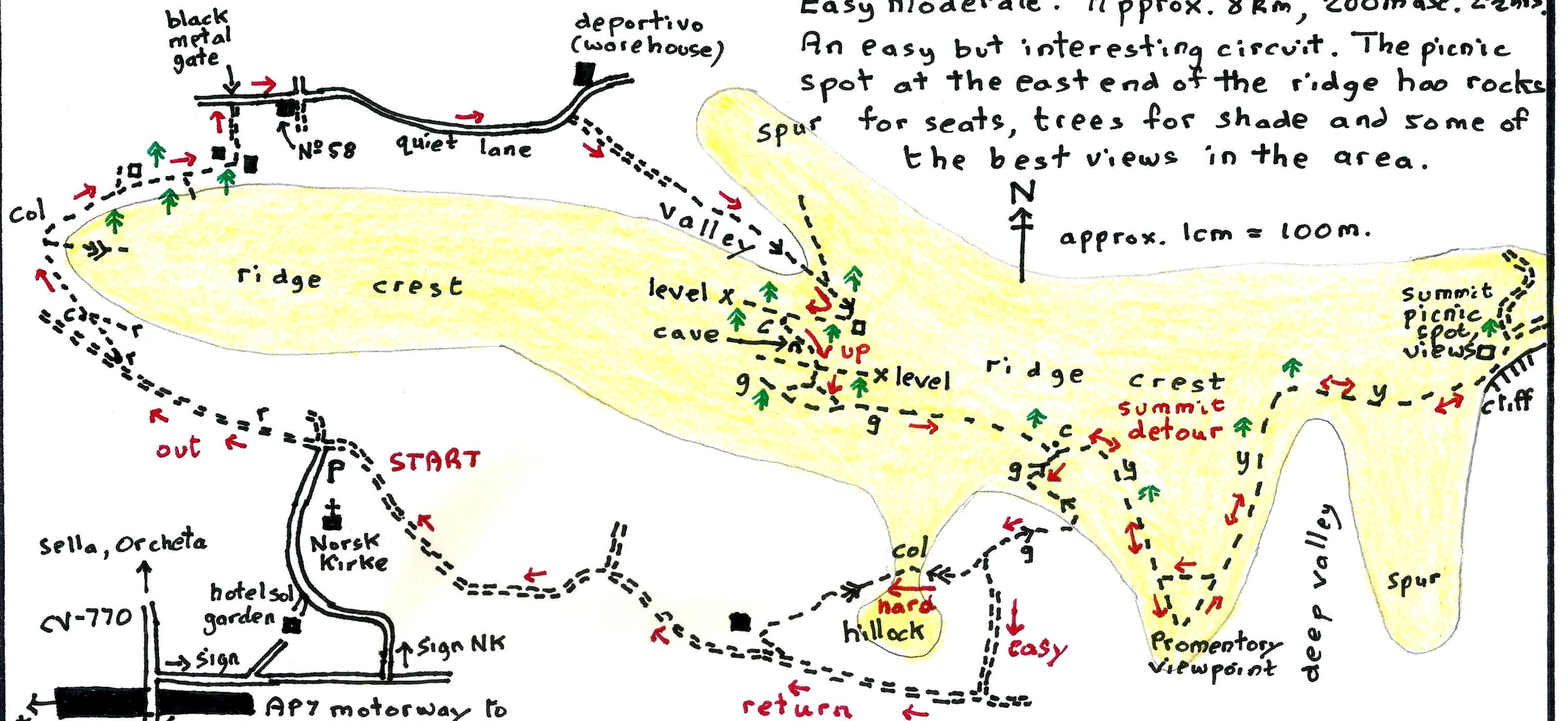
* check times!

approx. 1cm = 250m.

Benidorm ↓

NORSE FELL - Orçeta (Norwegian Ridge Variation)

Easy Moderate. Approx. 8 km, 200m asc. 2½ hrs.
 An easy but interesting circuit. The picnic spot at the east end of the ridge has rocks for seats, trees for shade and some of the best views in the area.



The Norsk kirke and Hotel Sol Garden are Norwegian.
 Paths have been marked with coloured paint:
 r - red, yellow - y, blue - b, green - g.


(2015)


ORCHETA MISCELLANI

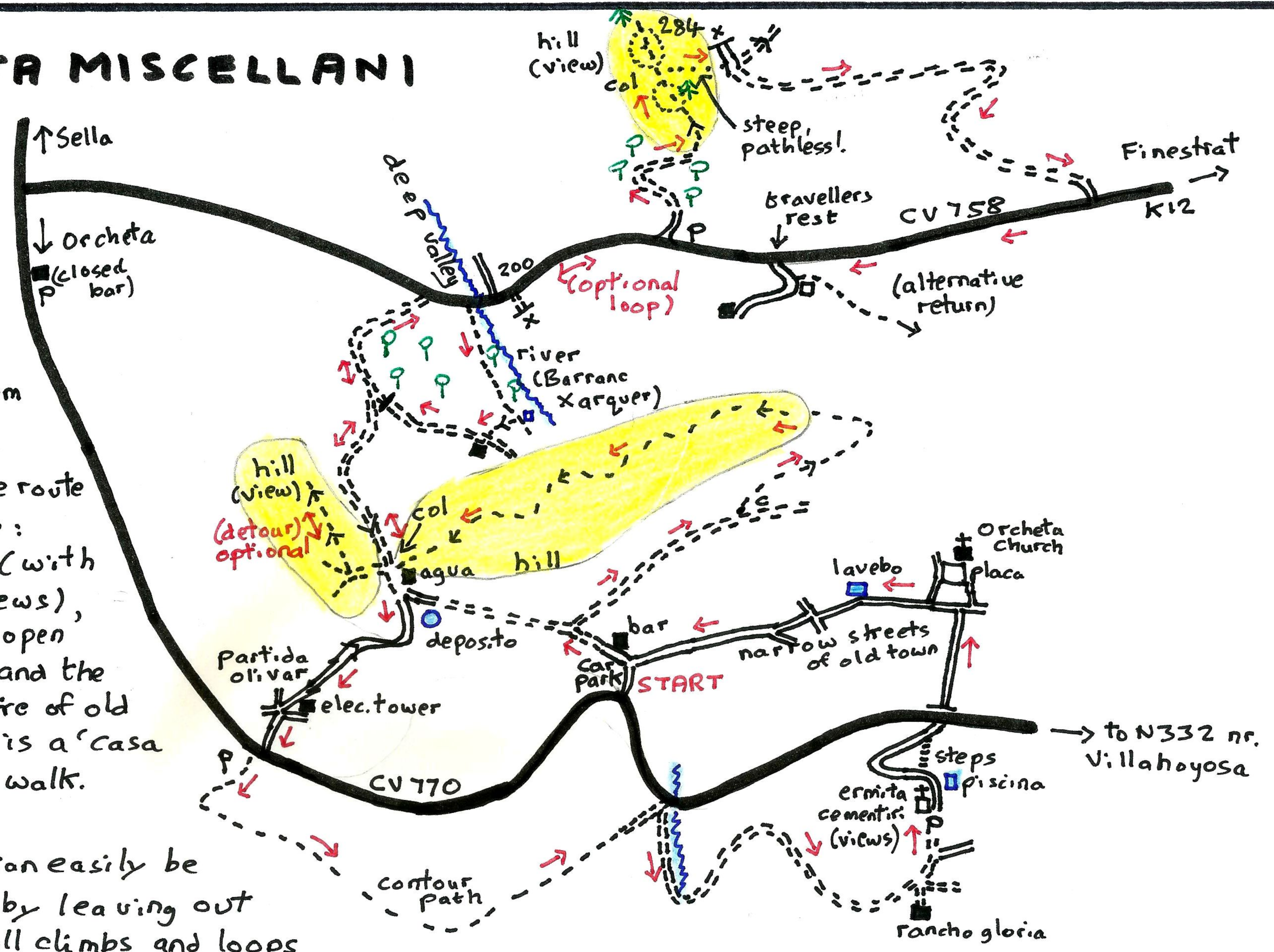
APPROX.
* 8 km, 2 1/2 hrs
250 m asc



Scale 1cm = 150m


As named the route is a mixture:
small hills (with fantastic views),
farmland and open countryside and the
historic centre of old Orcheta. It is a 'casa
and campo' walk.

*  The walk can easily be
shortened by leaving out
optional hill climbs and loops.



2015