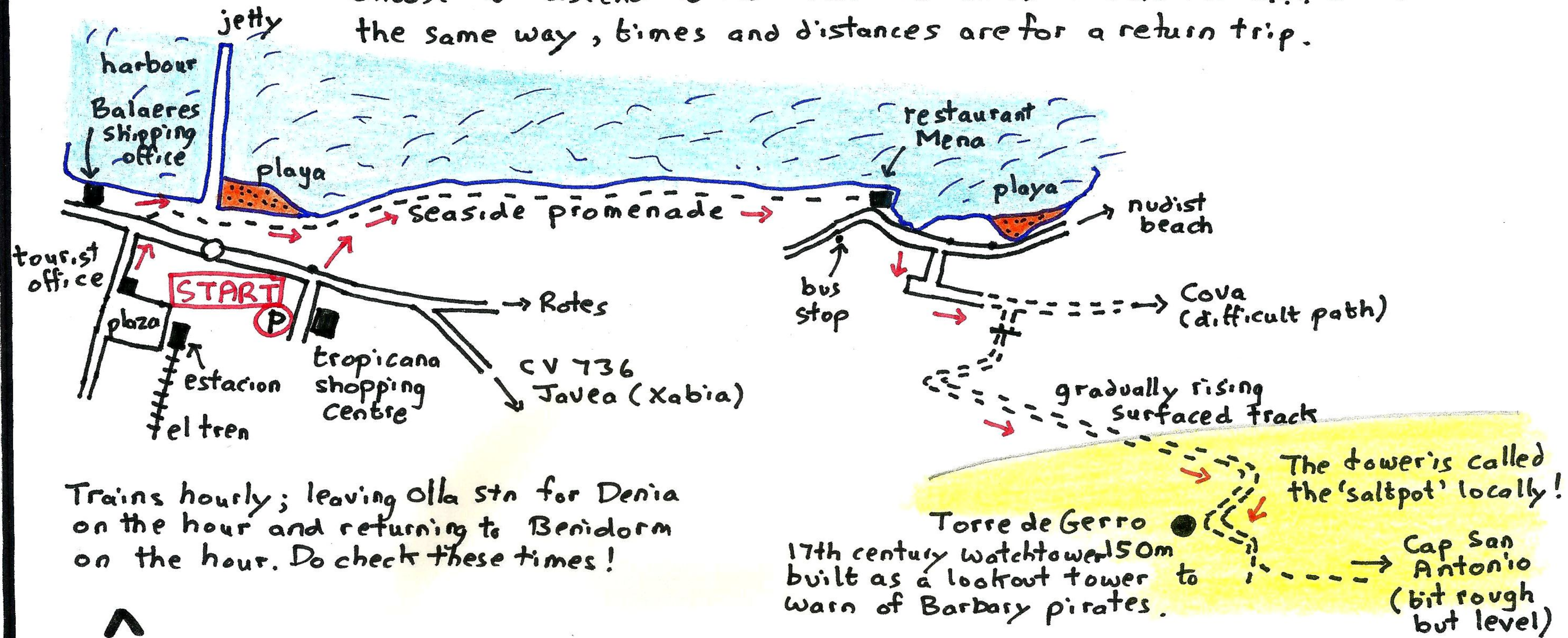


DENIA SEAFRONT

This lovely stroll of about 7km return takes about 3hrs. It is a flat walk, unless you choose to ascend to the tower which is 150metres a.s.l. Come back the same way, times and distances are for a return trip.

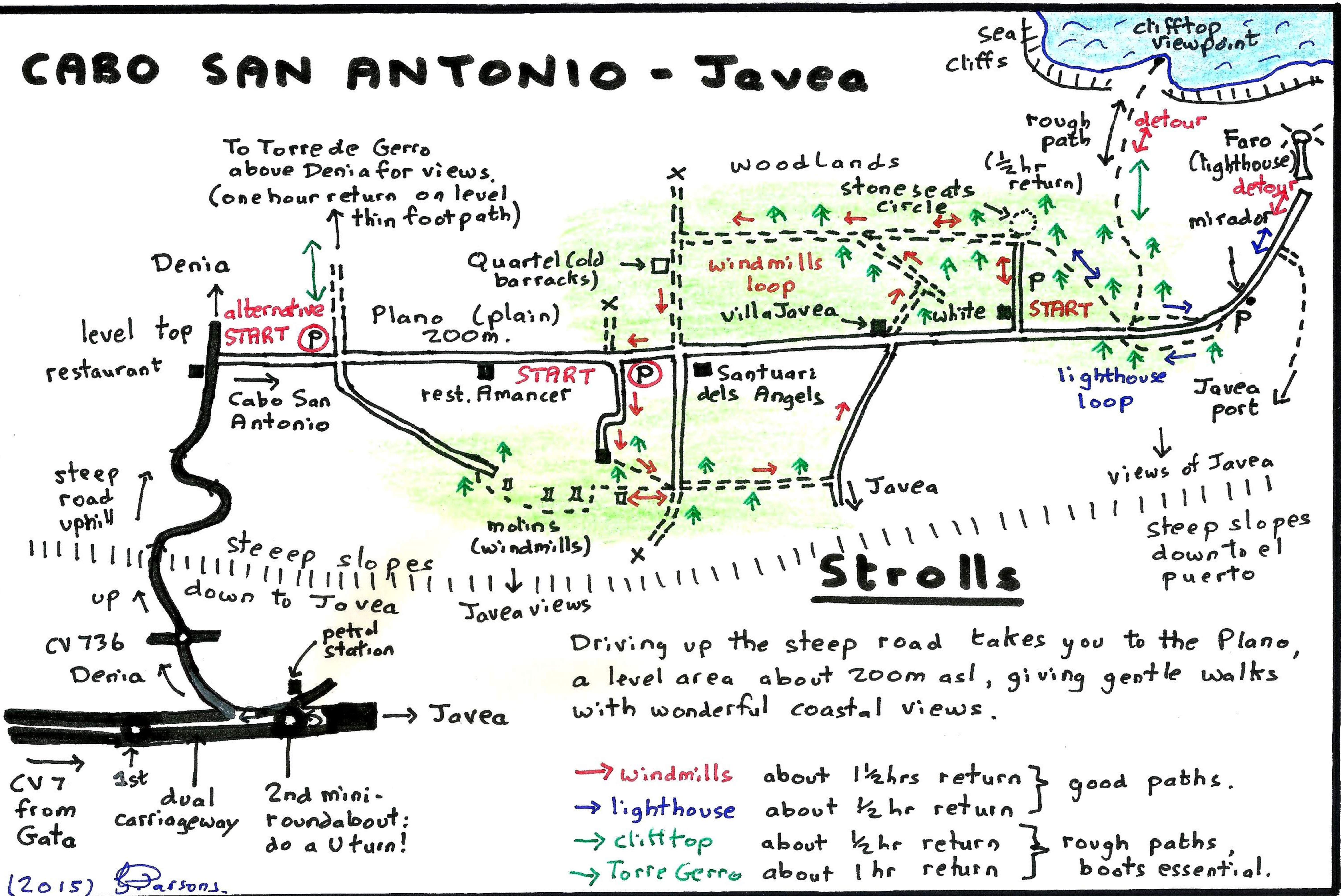


Trains hourly; leaving Olla stn for Denia on the hour and returning to Benidorm on the hour. Do check these times!

The stroll along the promenade is delightfully easy, but charming. There is a succession of little coves, attractive villas, inviting restaurants; benches are provided to soak up the seaside atmosphere and to enjoy the views. The paved track up to Torre de Gerro needs a little more effort, but it is worth it for the vista of Denia below.

G. Parsons (2015)

CABO SAN ANTONIO - Javea



Strolls
 Driving up the steep road takes you to the Plano, a level area about 200m asl, giving gentle walks with wonderful coastal views.

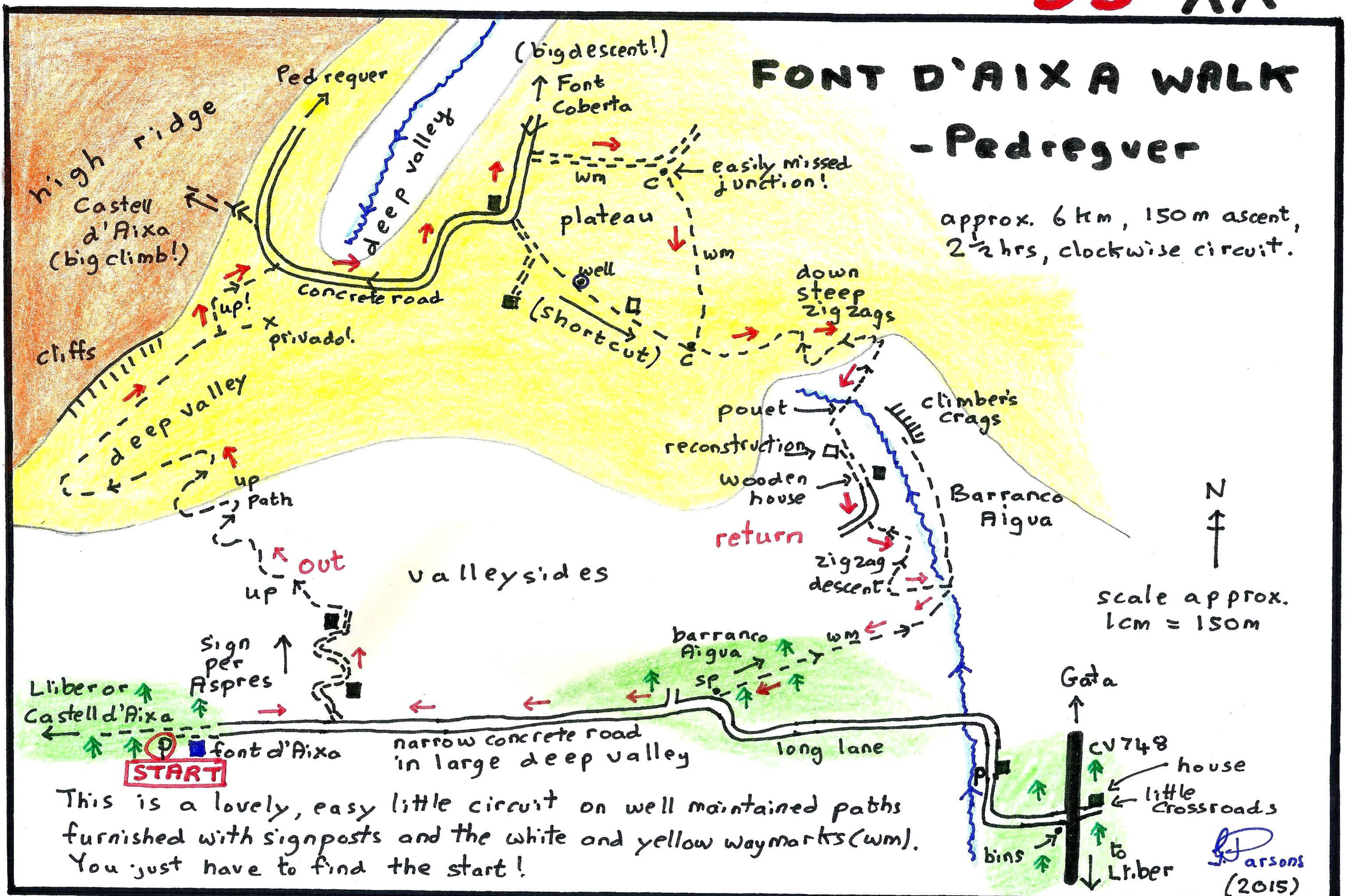
- Windmills about 1 1/2 hrs return } good paths.
- lighthouse about 1/2 hr return }
- cliff top about 1/2 hr return } rough paths, boots essential.
- Torre Gerro about 1 hr return }

(2015) Parsons.

D3 ^^

FONT D'AIXA WALK - Pedreguer

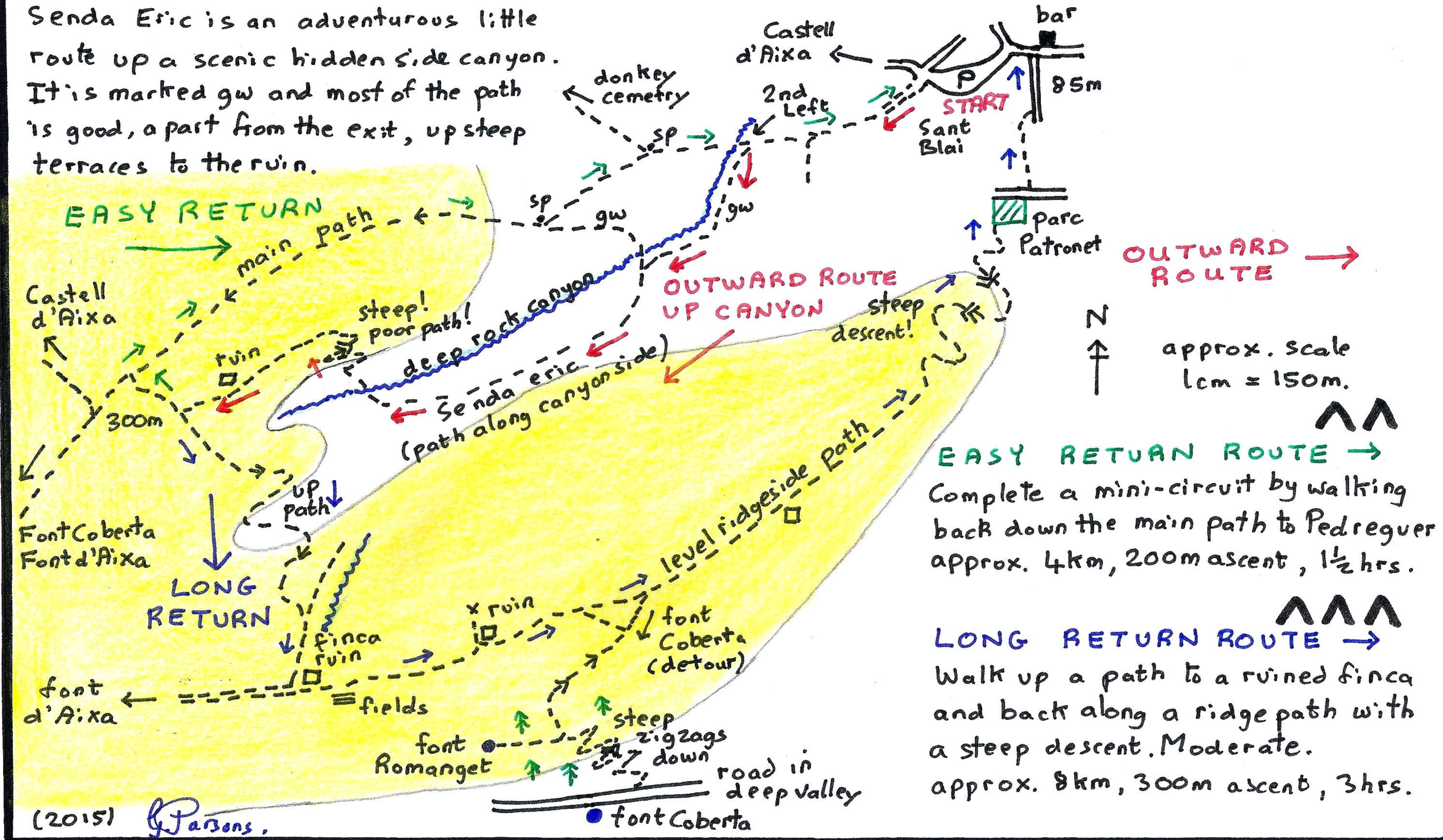
approx. 6 km, 150m ascent,
2 1/2 hrs, clockwise circuit.



This is a lovely, easy little circuit on well maintained paths furnished with signposts and the white and yellow waymarks (wm). You just have to find the start!

SENDA ERIC - Pedreguer

Senda Eric is an adventurous little route up a scenic hidden side canyon. It is marked gw and most of the path is good, a part from the exit, up steep terraces to the ruin.



OUTWARD ROUTE →

approx. scale
1cm = 150m.

EASY RETURN ROUTE →
Complete a mini-circuit by walking back down the main path to Pedreguer approx. 4km, 200m ascent, 1½ hrs.

LONG RETURN ROUTE →
Walk up a path to a ruined finca and back along a ridge path with a steep descent. Moderate. approx. 8km, 300m ascent, 3hrs.

(2015) G. Parsons.