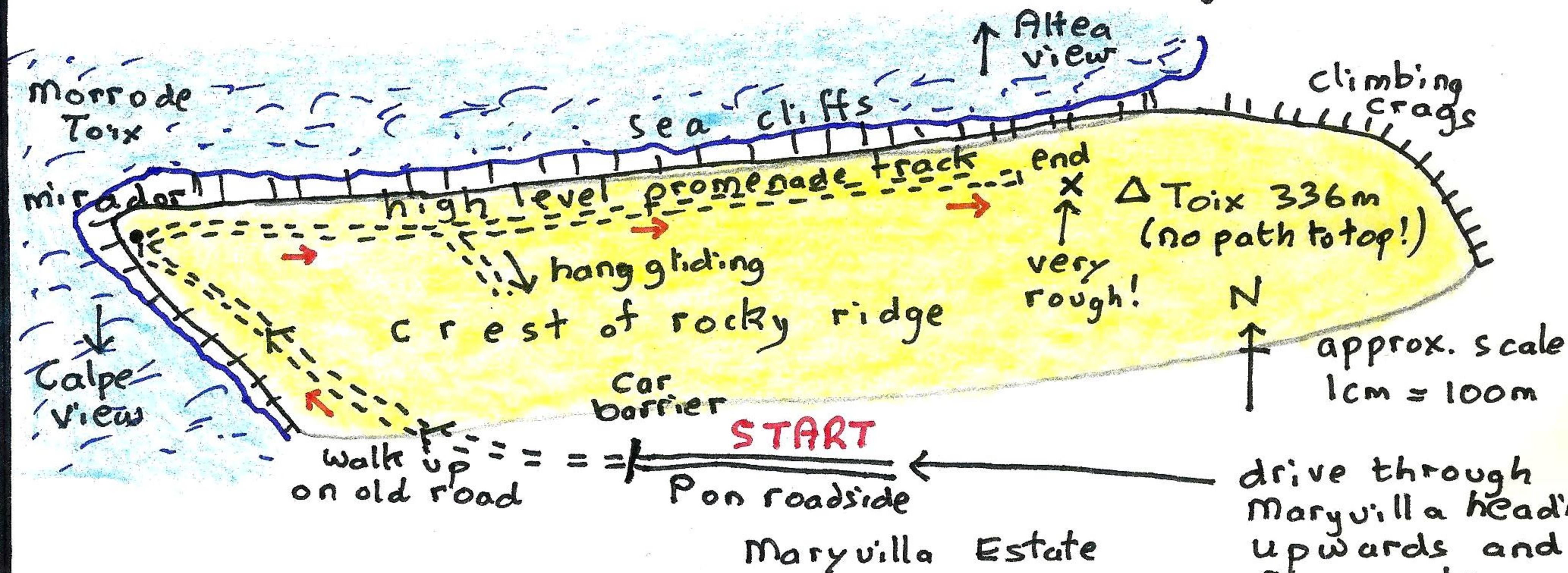


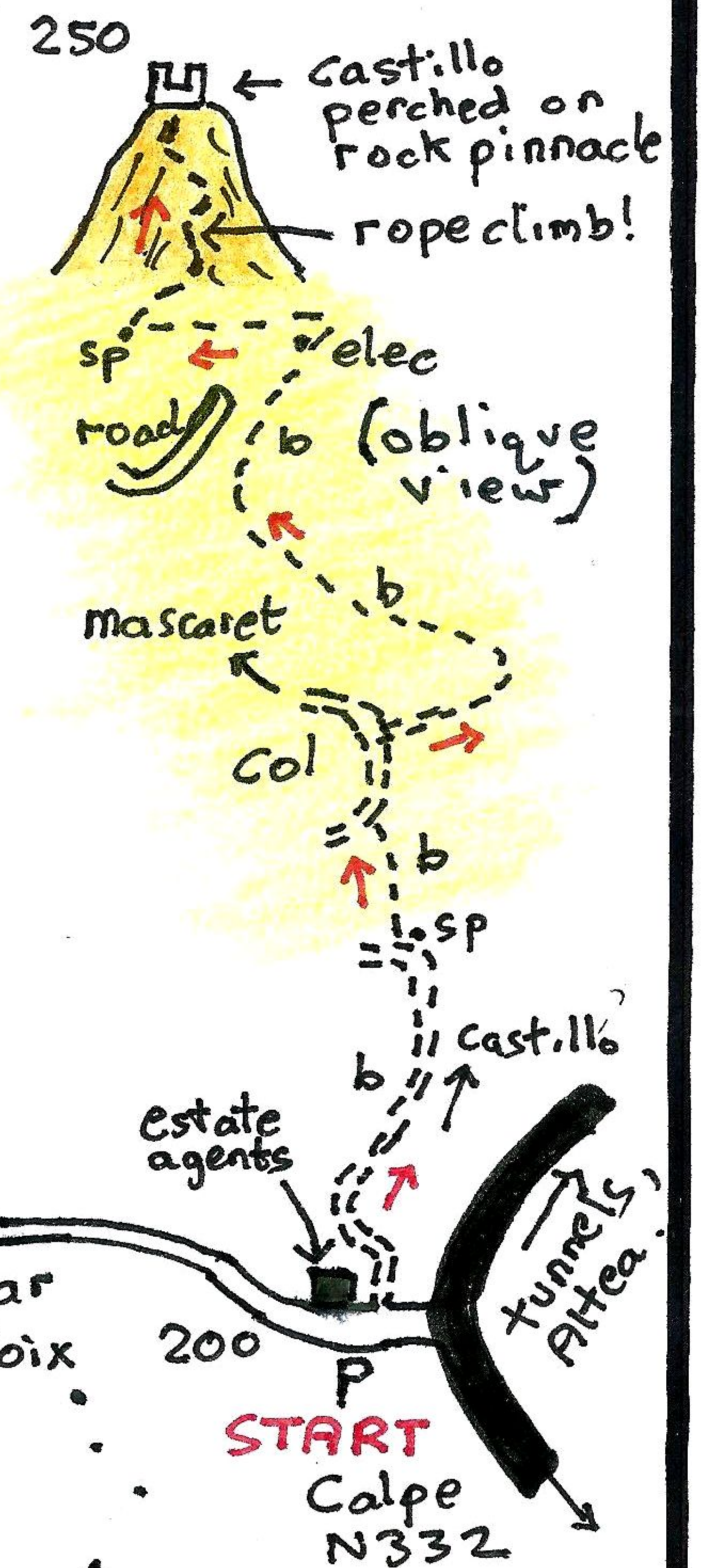
MORRO DE TOIX - Calpe



A 10min walk up the old road leads to the mirador, with lovely views towards Calpe. After that is an easy 20min stroll on a level promenade, high up on Toix, giving a panoramic vista over Altea towards the Sierra Helada and Benidorm. Particularly worth doing to watch the sunset. Return the same way. Approx. 3km, 50m ascent, taking an hour there and back. (2015) *LPalsons.*

From Benidorm drive on the N332 towards Calpe. After passing through the Mascarat tunnels take the first right into the Maryvilla estate and park. The path begins to the right of the estate agents and is well signposted. It is easy until the end when there is a rope assisted scramble to reach the castle. The ruins are scanty, but their situation atop a rock pinnacle is sensational! Take care! (2015)

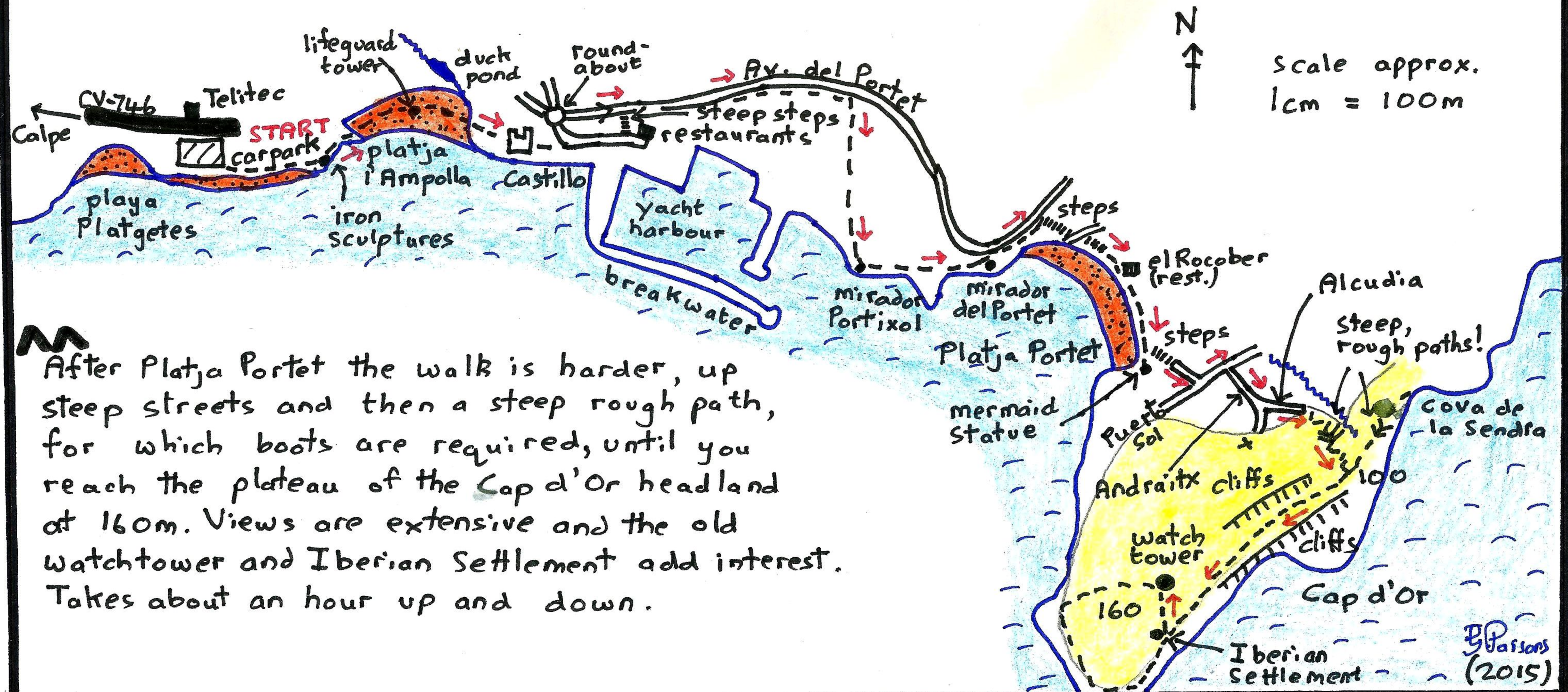
CALPE CASTLE



about 1km, 50m ascent, one hour.

MORAIRA COAST

A delightful coastwalk in two halves. The first, from Playa Platgetes to Portet, is a very easy stroll, passing lovely beaches, interesting statues, the harbour and the old castle. Boots are not necessary, height gain is minimal and there are plenty of bars and restaurants en route, as well as lovely coastal vistas.

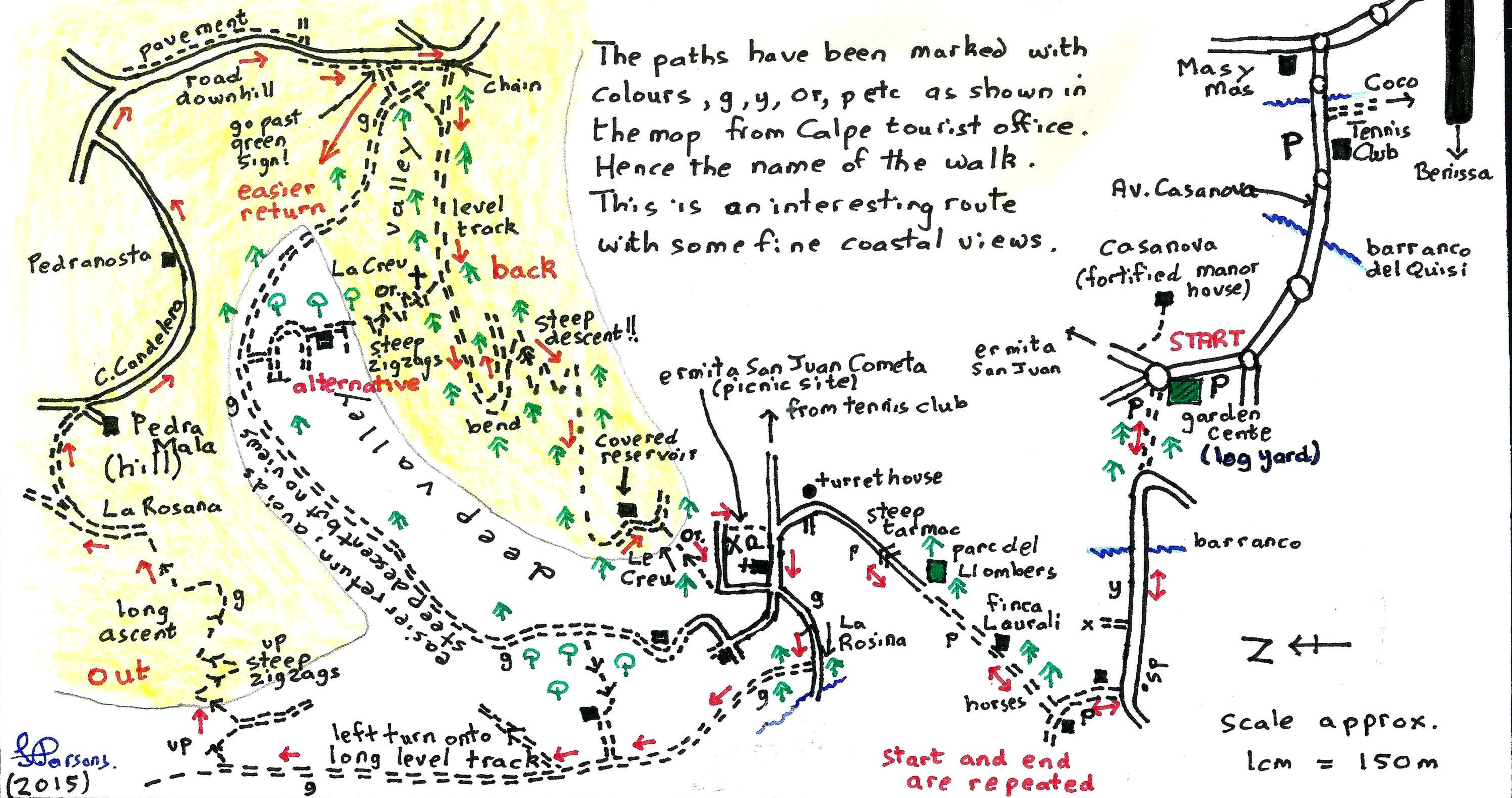


After Platja Portet the walk is harder, up steep streets and then a steep rough path, for which boots are required, until you reach the plateau of the Cap d'Or headland at 160m. Views are extensive and the old watchtower and Iberian Settlement add interest. Takes about an hour up and down.

RAINBOW RAMBLE - Calpe

approx. 9 km, 200m ascent, 3hrs. Easy/Moderate, clockwise, with one steep descent (optional).

The paths have been marked with colours, g, y, or, etc as shown in the map from Calpe tourist office. Hence the name of the walk. This is an interesting route with some fine coastal views.



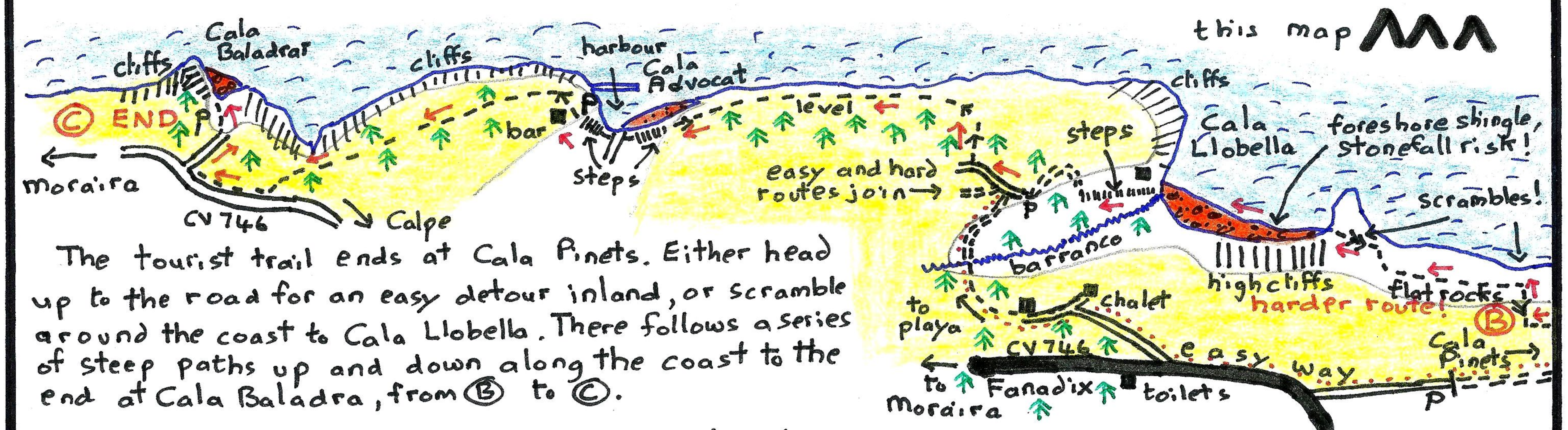
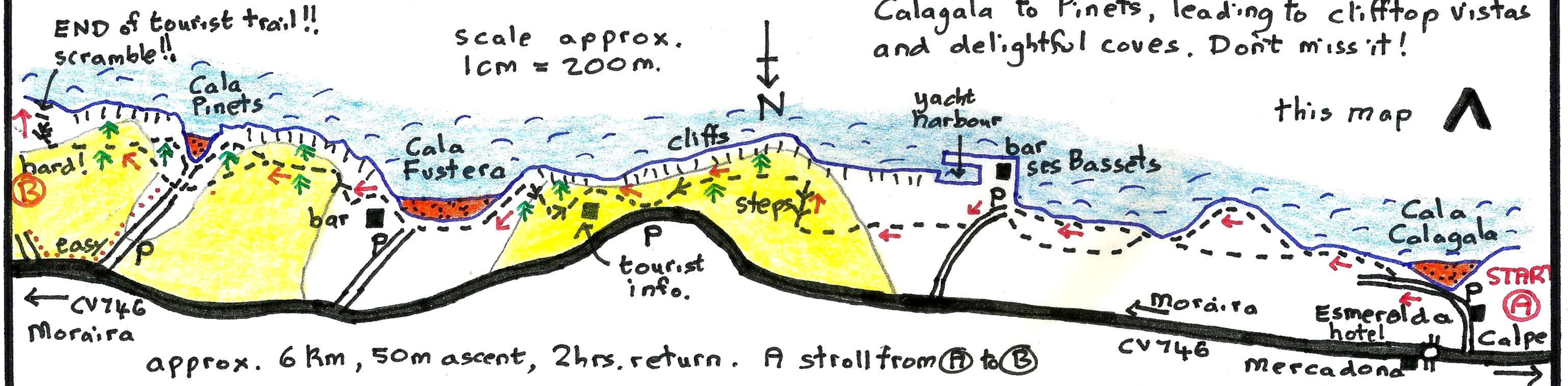
Parsons (2015)

Start and end are repeated

C4 ^^^

CALPE COASTWALK

A very easy, but lovely 'tourist path' with steps and handrails leads from Cala Calagala to Pinets, leading to clifftop vistas and delightful coves. Don't miss it!

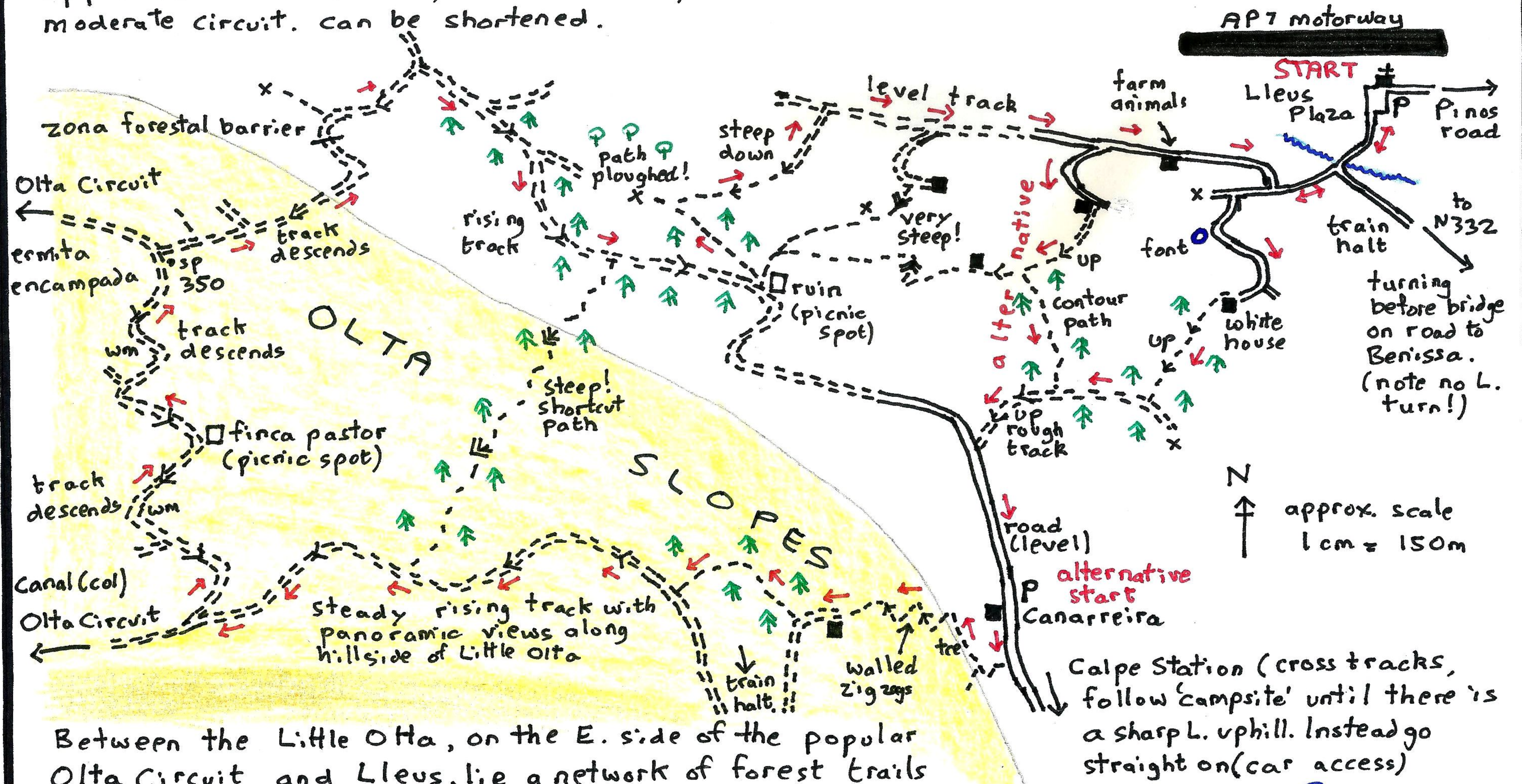


(2015)

ABOVE LLEUS - Calpe

approx. (from Lleus) 9 km, 300 m ascent, 3 hrs.
moderate circuit. can be shortened.

This area can be accessed by train.
Alight at the 'Halt' after Calpe Station
and walk towards Lleus and uphill.

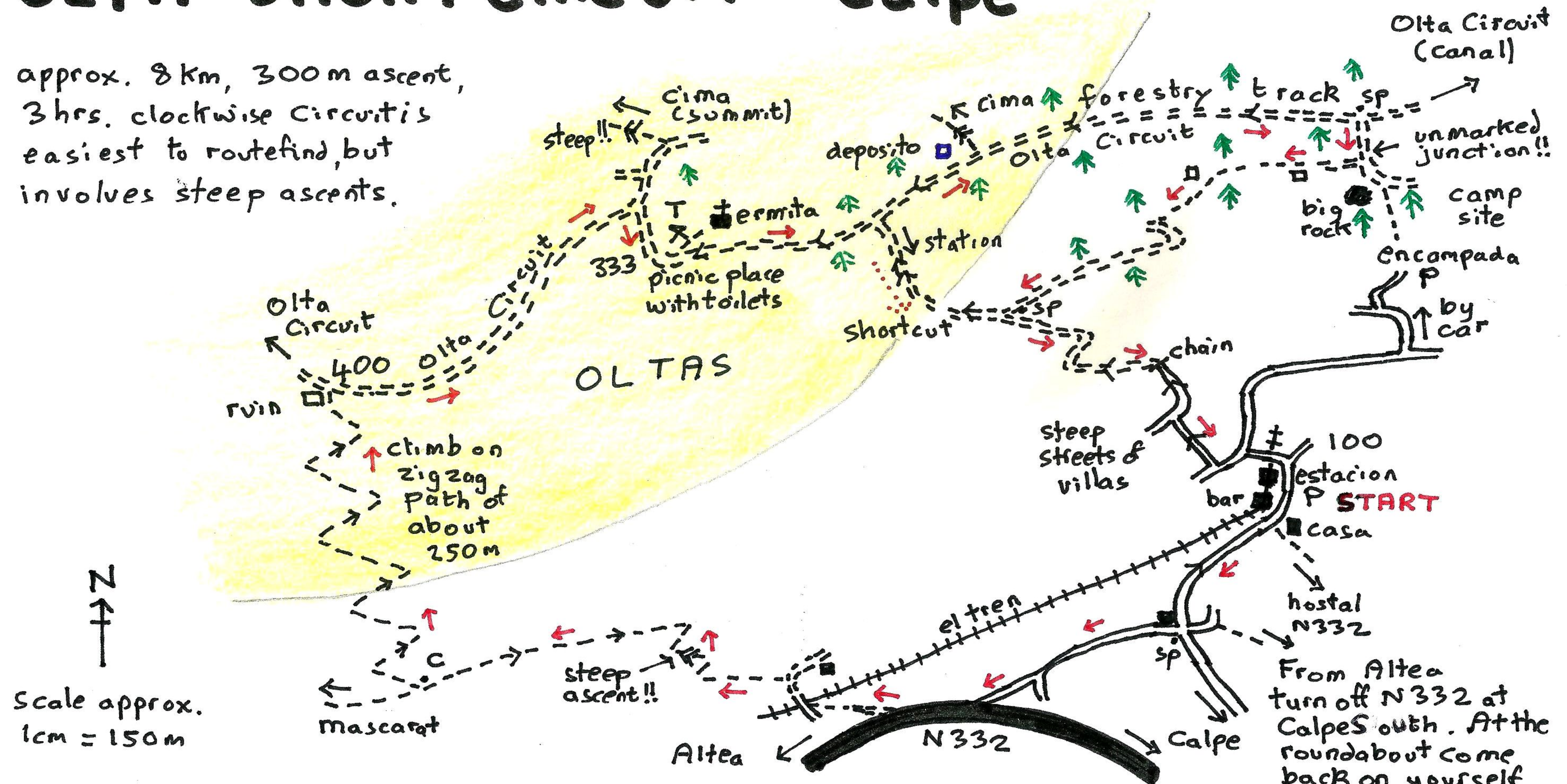


Between the Little Olta, on the E. side of the popular Olta Circuit, and Lleus, lie a network of forest trails explored in this route.

GParrons (2015)

OLTA SHORT CIRCUIT - Calpe

approx. 8 km, 300 m ascent,
3 hrs. clockwise circuit is
easiest to route find, but
involves steep ascents.



From Altea
turn off N332 at
Calpe South. At the
roundabout come
back on yourself,
go under the road
and branch L. at
the estacion sign!
From Benissa turn
sharp R. off N332.
P. Parsons (2015)

This circuit does not go round the Olta plateau. It uses part of the popular standard circuit, but the route is all on the S. (Calpe) side, using less well known paths. Views to sea are good from the upper forest track and the ermita is a perfect place for a picnic lunch.