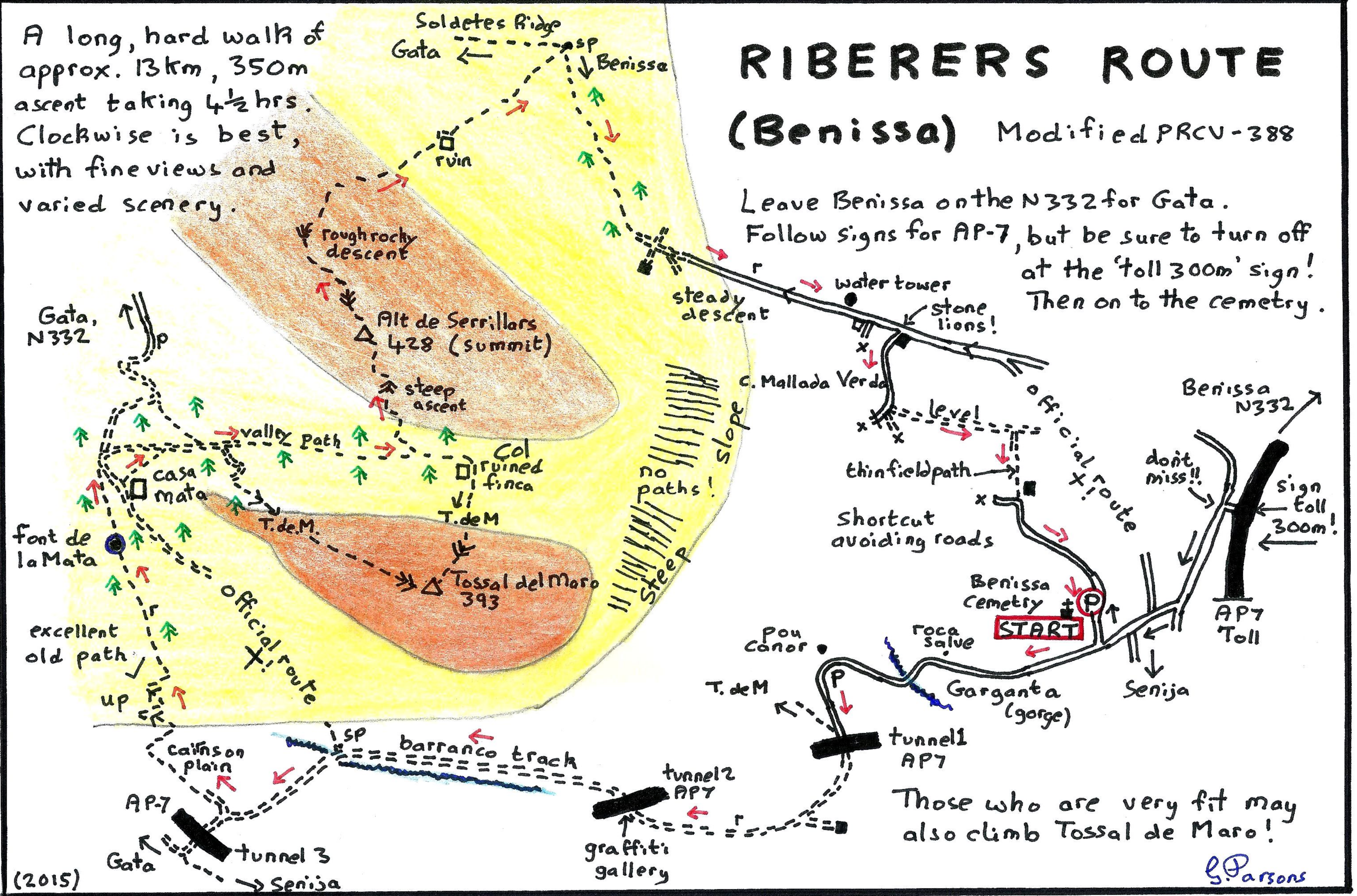


B5 ^^^^

RIBERERS ROUTE (Benissa) Modified PRCV-388

Leave Benissa on the N332 for Gata.
Follow signs for AP-7, but be sure to turn off
at the 'toll 300m' sign!
Then on to the cemetery.

A long, hard walk of
approx. 13km, 350m
ascent taking 4½ hrs.
Clockwise is best,
with fine views and
varied scenery.

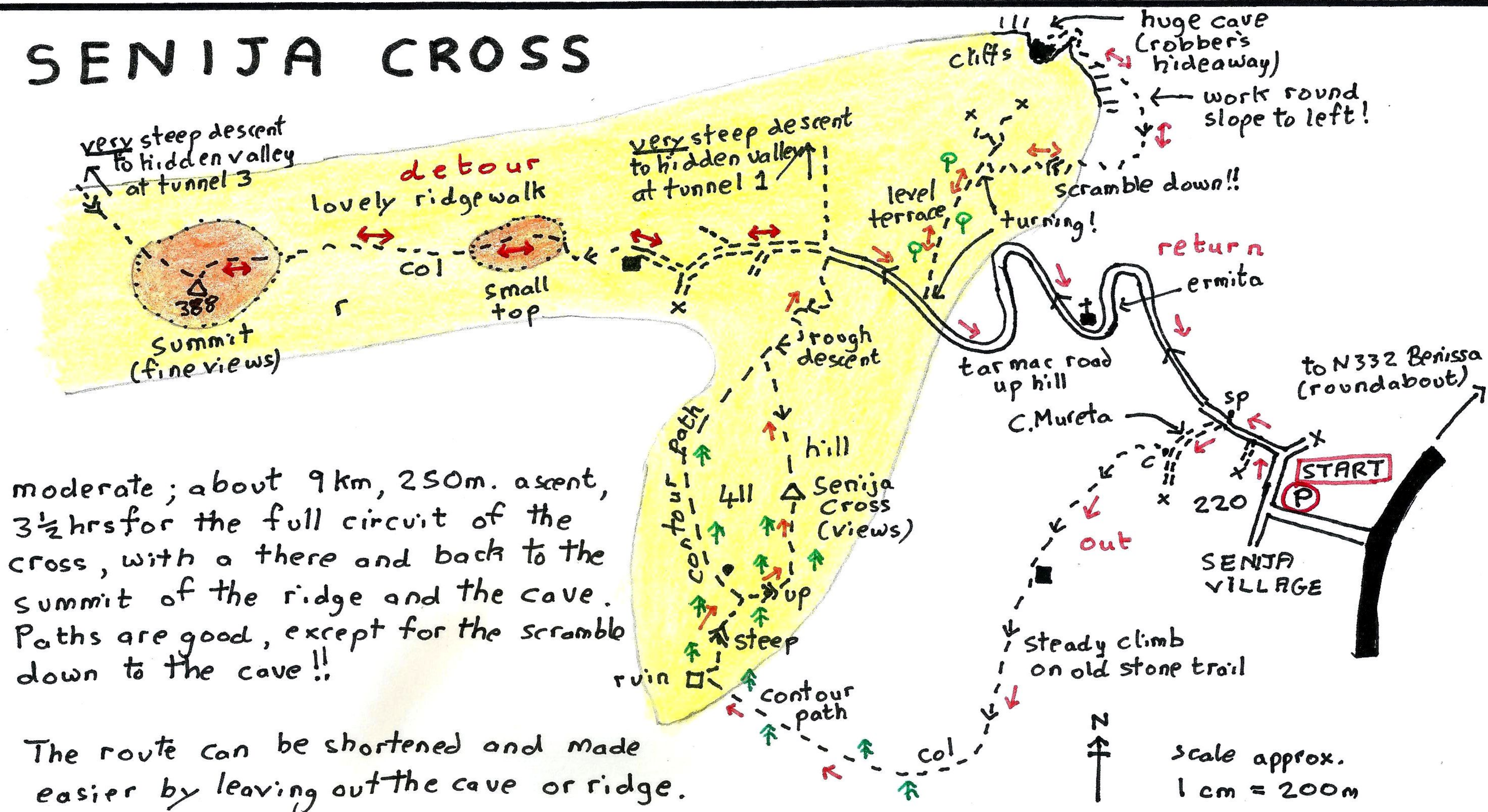


Those who are very fit may
also climb Tossal de Maro!

G. Parsons

(2015)

SENIJA CROSS



moderate; about 9km, 250m. ascent, 3½ hrs for the full circuit of the cross, with a there and back to the summit of the ridge and the cave. Paths are good, except for the scramble down to the cave!!

The route can be shortened and made easier by leaving out the cave or ridge.

Drive towards Gata from Benidorm on the N332. At the roundabout after Benissa turn left. On reaching Senija fork right.

The cave is reputed to be the hideaway of a robber king who pounced on unwary travellers in the valley below, so watch out!

G. Parsons. (2015)

B7AA

DOS ERMITAS - Gata

approx. 9 km, 200m ascent,
3hrs. easy clockwise circuit.

This is a quiet ramble through the low country near Gata, charming (in places) but not for those seeking adventure or interesting features. Best done in Spring to see the wildflowers in the campo.

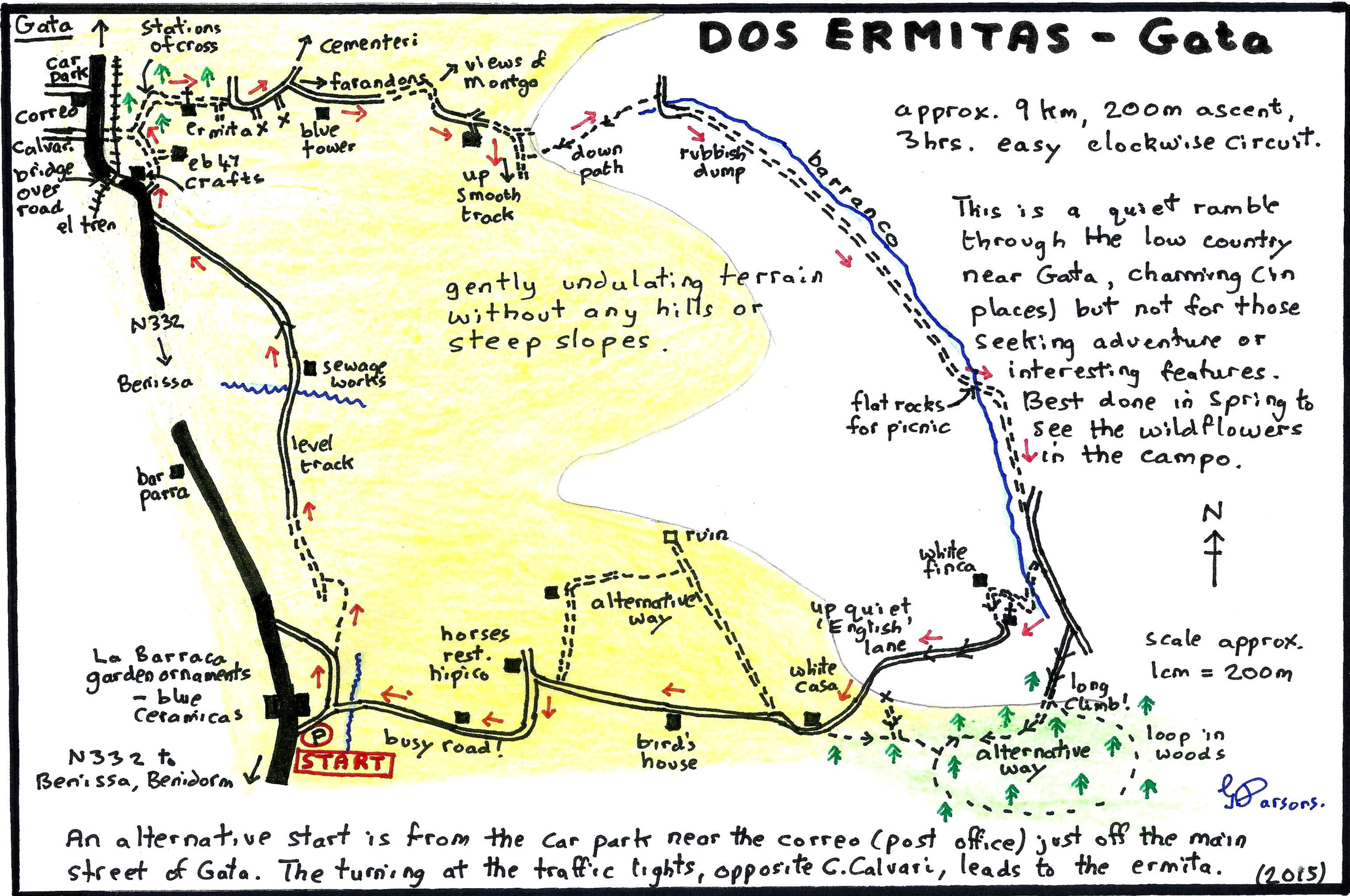
gently undulating terrain without any hills or steep slopes.

flat rocks for picnic



Scale approx.
1cm = 200m

J. Parsons.

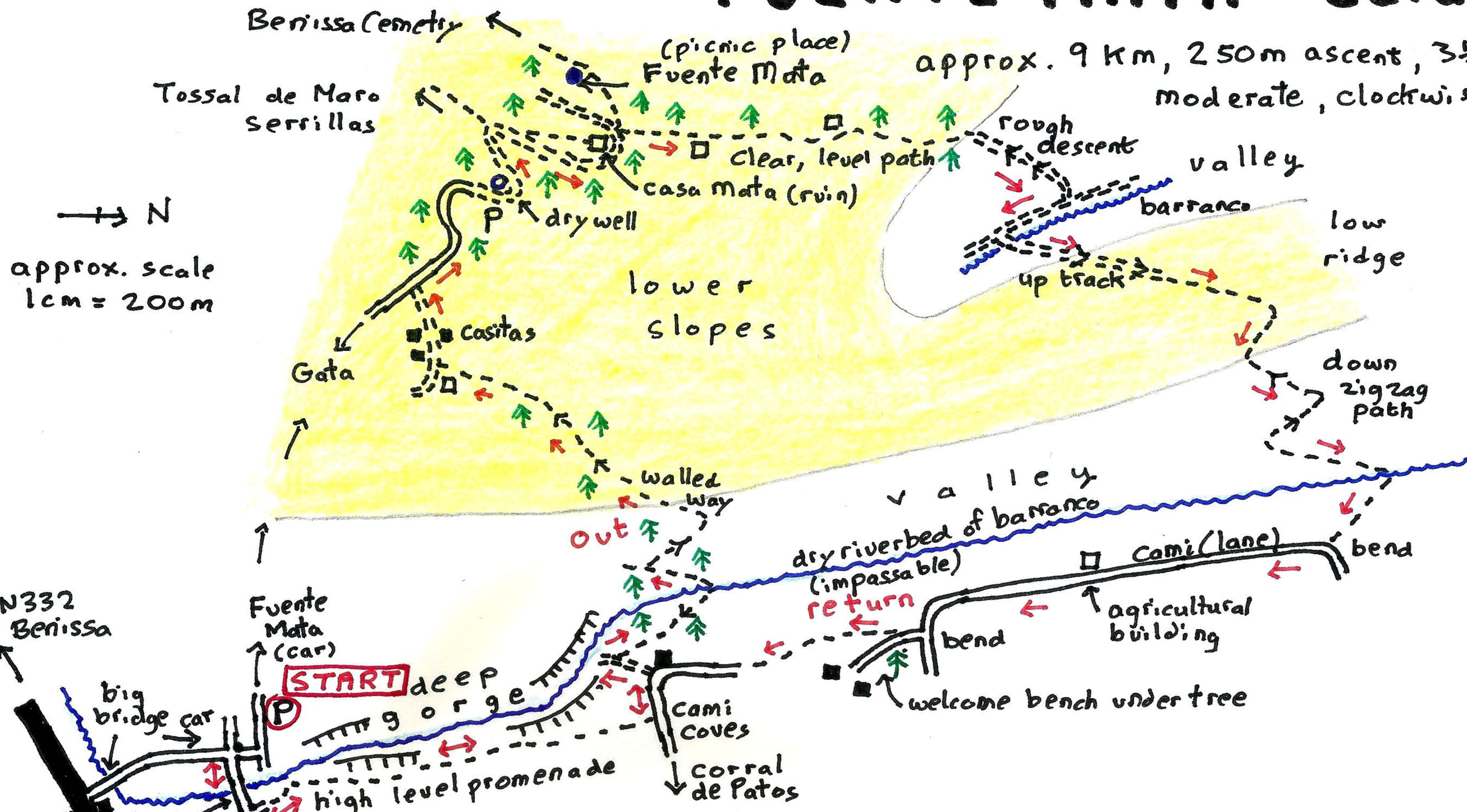


An alternative start is from the car park near the correo (post office) just off the main street of Gata. The turning at the traffic lights, opposite C. Calvari, leads to the ermita. (2015)

B8AAA

FUENTE MATA - Gata

approx. 9 km, 250m ascent, 3½ hrs.
moderate, clockwise.



This is a popular route, nowhere difficult, through varied terrain, without any steep ups or downs. Fuente Mata is interesting and makes a perfect picnic place. Follow rw or wy waymarks. The gorge offers rock scenery, but is very rough underfoot. (alternative)

Parsons. 2015