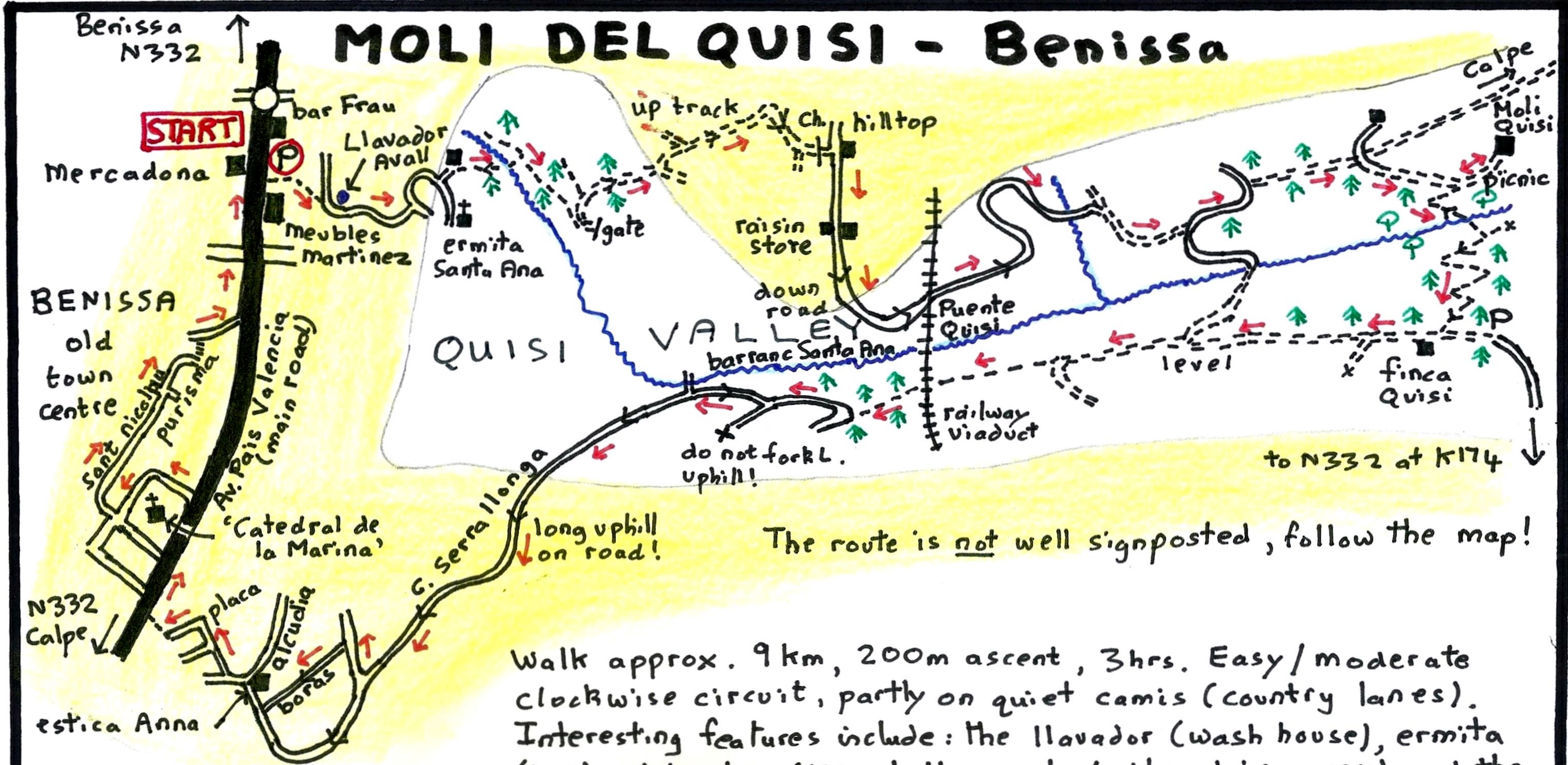


MOLI DEL QUISI - Benissa



The route is not well signposted, follow the map!

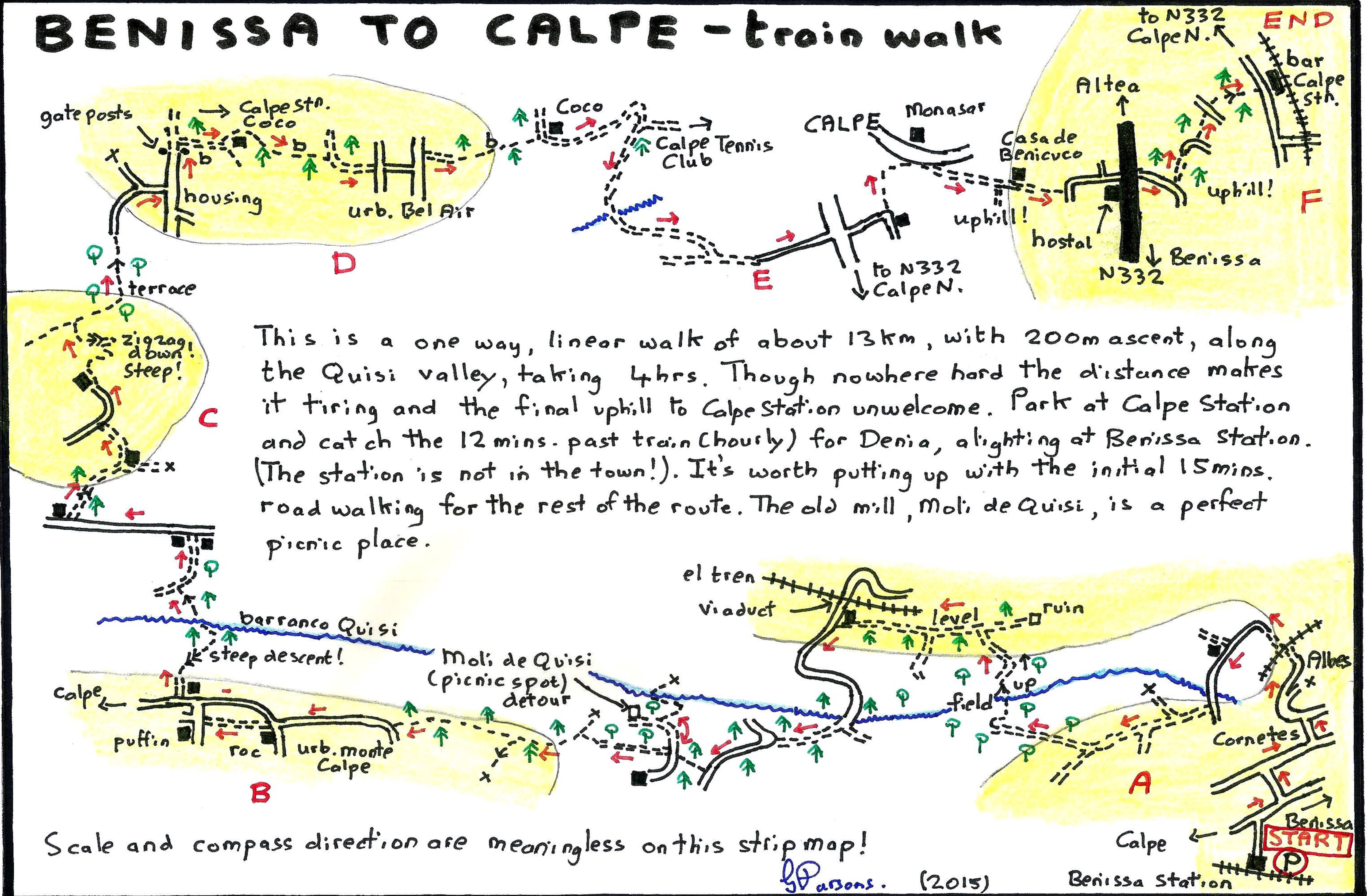
Walk approx. 9 km, 200m ascent, 3hrs. Easy/moderate clockwise circuit, partly on quiet camis (country lanes). Interesting features include: the llavador (wash house), ermita (1613), raisin store (19th c), the puente (railway bridge, 1911) and the 14th c watermill (moli Quisi) which is an excellent picnic place.

N ← Scale approx. 1cm = 150m

Spend some time wandering the streets of old Benissa, packed with fascinating historic buildings, as well as the cathedral-like church, Iglesia de la Purissima Xingueta, plus open air cafés in the plazas. Try to obtain a leaflet from the tourist office.

Parsons (2015)

BENISSA TO CALPE - train walk



This is a one way, linear walk of about 13km, with 200m ascent, along the Quisi valley, taking 4hrs. Though nowhere hard the distance makes it tiring and the final uphill to Calpe Station unwelcome. Park at Calpe Station and catch the 12 mins. past train (hourly) for Denia, alighting at Benissa Station. (The station is not in the town!). It's worth putting up with the initial 15mins. road walking for the rest of the route. The old mill, Moli de Quisi, is a perfect picnic place.

Scale and compass direction are meaningless on this strip map!

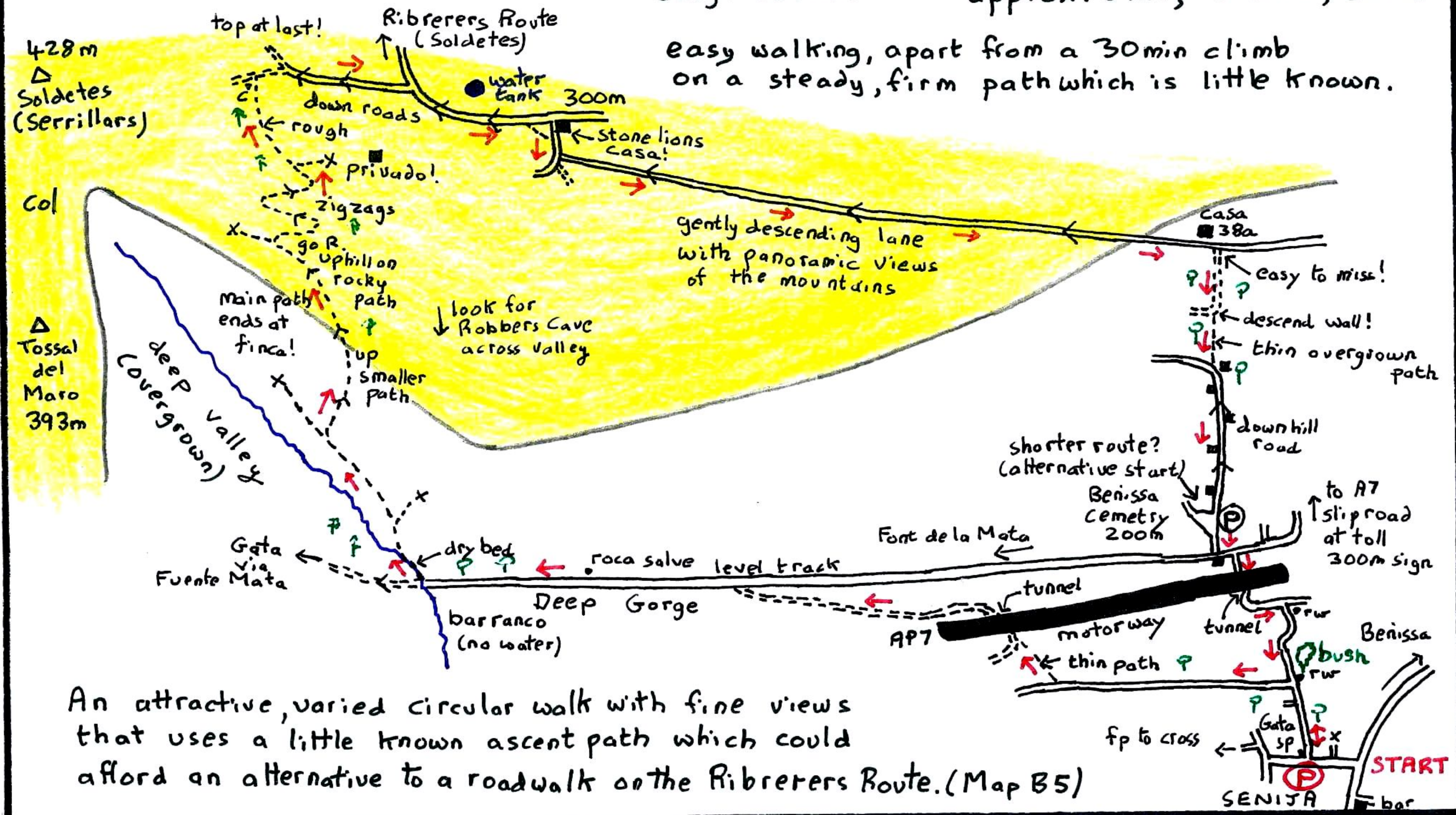
Parsons. (2015)

Benissa Station

CEMETERY CIRCUIT - SENIJA / BENISSA

easy moderate ^ ^ approx. 8 km, 150m asc, 3hrs.

easy walking, apart from a 30min climb on a steady, firm path which is little known.

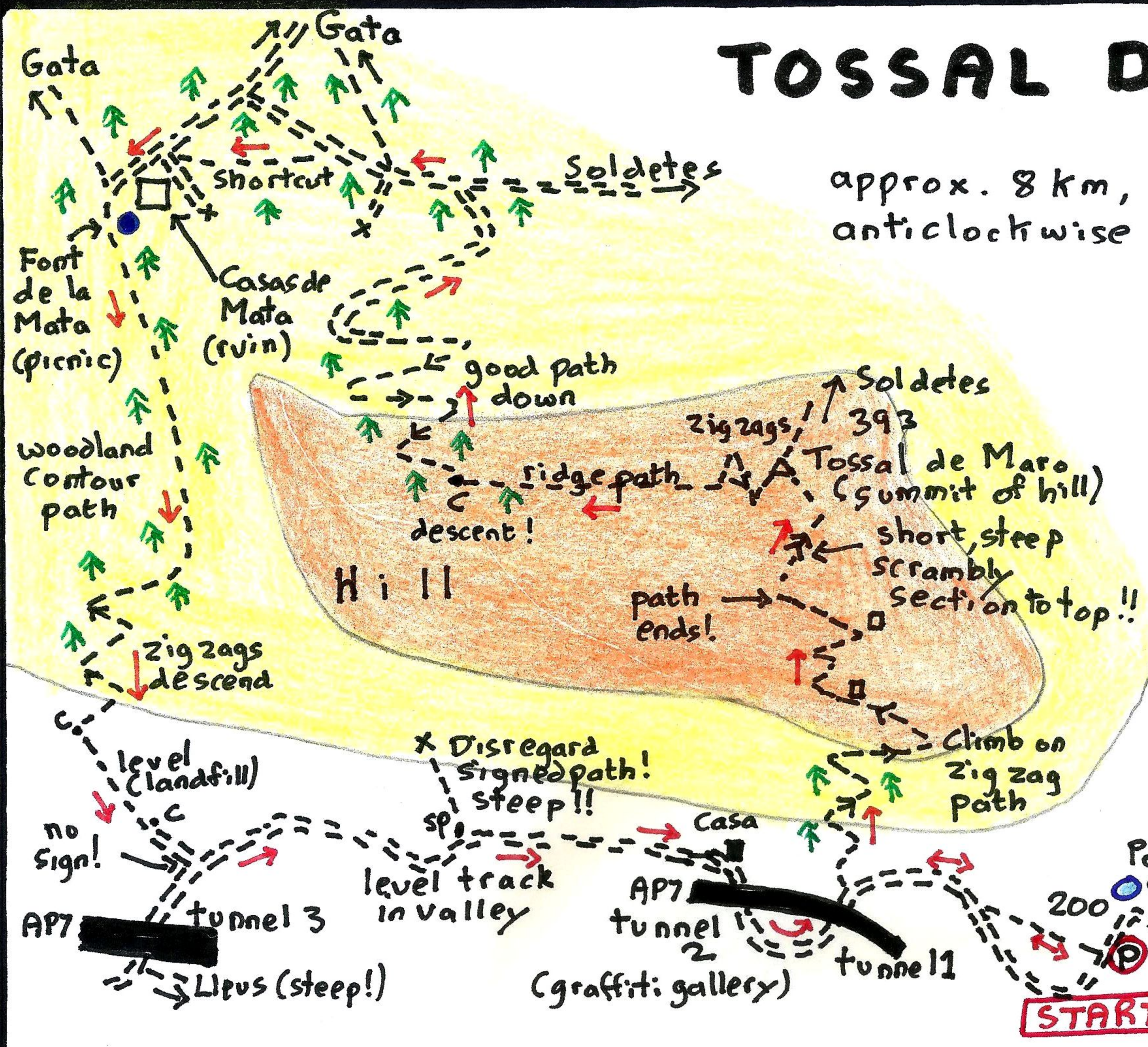


An attractive, varied circular walk with fine views that uses a little known ascent path which could afford an alternative to a roadwalk on the Ribrerers Route. (Map B5)

B4 ΛΛΛ

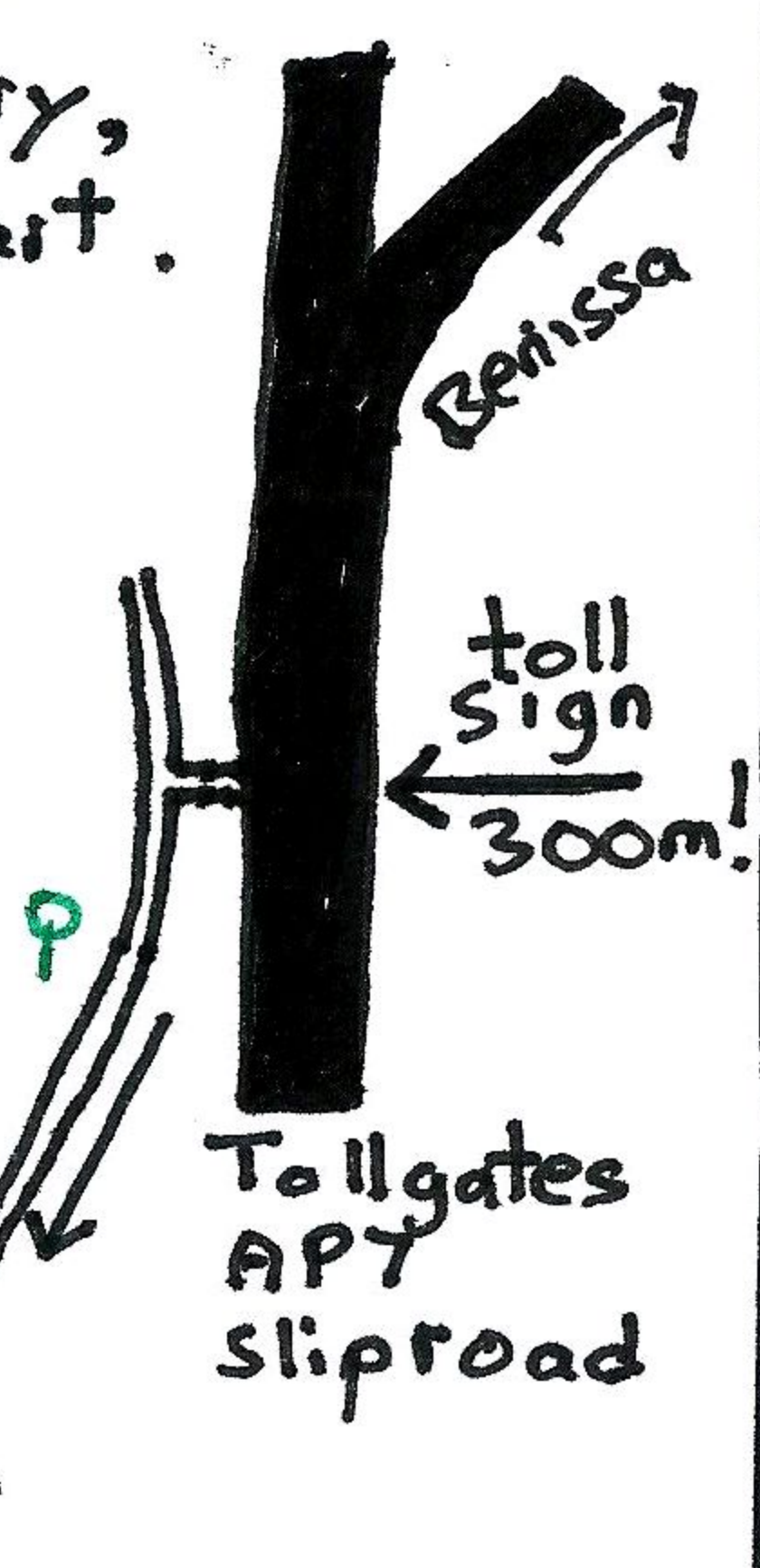
TOSSAL DEL MORO-(Benissa)

approx. 8 km, climbs 200m, takes 3 hrs.
anticlockwise circuit, moderate.



From Benissa follow the signs for the AP7 motorway. At the 'toll 300m' sign turn off (!) onto a parallel lane for Benissa Cemetery, which is an alternative start.

N ← scale approx.
1cm = 200m



This moderate circuit has only a modest ascent, but it comes all in one go! The paths are good, apart from the last 5 mins. up to the summit, which is steep! Views are excellent, both the top and Font de la Mata provide perfect picnic places. Return is along an easy valley track with some interesting artworks en route. *GP* (2015)